

Center for Economic Development and Business Research

School of Business and Industry
Jacksonville State University

An Economic Impact of the Coosa River and Neely Henry Lake on Etowah County



Prepared for:

Neely Henry Lake Association
3702 Rainbow Drive
Rainbow City, AL 35906

An Economic Impact of the Coosa River and Neely Henry Lake on Etowah County



Center for Economic Development
and Business Research
JACKSONVILLE STATE UNIVERSITY

An Economic Impact of the Coosa River and Neely Henry Lake on Etowah County

Prepared by:

Benjamin B. Boozer Jr., Ph.D
Associate Professor of Finance
Jacksonville State University
School of Business and Industry
700 Pelham Road North - 5104 SBI Complex
Jacksonville, Alabama 36265

Jennifer Green
Director
Jacksonville State University
Center for Economic Development & Business Research
700 Pelham Road North - 6106 SBI Complex
Jacksonville, Alabama 36265

Jeffrey Hooie
Research Analyst
Jacksonville State University
Center for Economic Development & Business Research
700 Pelham Road North - 6105 SBI Complex
Jacksonville, Alabama 36265

Prepared for:

Neely Henry Lake Association
3702 Rainbow Drive
Rainbow City, Alabama 35906

Through:

The Center for Economic Development and Business Research
Jacksonville State University
School of Business and Industry Complex – Building 6
700 Pelham Road North
Jacksonville, Alabama 36265

May 2019

Table of Contents

Executive Summary	1
Acknowledgements	2
I. Introduction	4
II. Background and Trends	6
1) Area Demographics	6
2) Neely Henry Lake Access and Use	6
3) Identification of Relevant Local Firms	7
4) Water Wars	7
III. Methodology	8
1) Explaining Economic Impact and Economic Effect	8
2) Economic Impact Model	9
3) Multiplier Analysis	9
4) Direct, Indirect, and Induced Effects	10
IV. Fiscal Impact Base Case	11
1) Community: Sales Contribution by City	12
V. Economic Effects of Lakefront Property Assessed Value	14
VI. Economic Impact of Bass Tournaments on Neely-Henry Lake	15
VII. Federal Electric Regulatory Commission (FERC) Daily Use Visitor Data Economic Impact	16
VIII. Residents' Contribution	17
IX. County Level Recreational Household Spending	19
X. Boating Registration and Boat Sales Information	20
XI. Employment by Sector and Industry Effects for Etowah County (Gadsden MSA)	21
XII. Total Economic Effect and Impact	23
XIII. Summary	25
1) Limitations of Analysis	25
XIV. Works Cited	27
XV. Appendices	30

List of Tables

<u>Table #</u>	<u>Title</u>	<u>Page</u>
Table #1	Neely Henry Total Economic Activity: Etowah County and Region Analysis Area.....	4
Table #2	Fiscal Impact Base Case for Etowah County and Region Analyzed	11
Table #3	Gross Sales Totals by Jurisdiction	12
Table #4	Economic Effects from Lakefront Property Assessed Values	14
Table #5	Economic Impact of Bass Tournaments on Neely Henry Lake	15
Table #6	Economic Impact- FERC Daily Use Visitor Data	16
Table #7	Residents' Contributions to Economic Effects	17
Table #8	Importance of Recreational Activities to You and Your Family	18
Table #9	Boat Registration and Sales	20
Table #10	Employment by Sector and Industry Effects for Etowah County (Gadsden MSA)	22
Table #11	Neely Henry Lake Total Economic Activity by Economic Variable	23

List of Figures

<u>Figure #</u>	<u>Title</u>	<u>Page</u>
Figure #1	Share of Gross Sales Totals for 2017.....	13
Figure #2	Top Four Economic Effect Contributions for Etowah County.....	24

List of Appendices

<u>Appendix #</u>	<u>Title</u>	<u>Page</u>
Appendix #1	Demographics of Municipal Areas	31
Appendix #2	Neely Henry Lake Access Points and Monthly Attendance	32
Appendix #3	Boating Registration by County	33
Appendix #4	Neely Henry Total Economic Activity	34
Appendix #5	2018 Alabama Bass Tournament Statistical Results	37
Appendix #6	Bass Tournament Impacts and Effects.....	38
Appendix #7	FERC Impacts and Effects.....	39
Appendix #8	Analysis of Residents Survey	40
Appendix #9	Neely Henry Lake Resident Survey.....	41
Appendix #10	Recreational Household Spending: Vehicles, Fees, Sports Equipment	42
Appendix #11	Employment by Sector for Gadsden MSA	43
Appendix #12	Dam Operations Contribution and Steam Plant Operations Contribution	44
Appendix #13	Lake Access Industries	45

Executive Summary

This analysis measures economic impact and economic effect in finding total economic activity from the existence of H. Neely Henry Lake and contiguous river region. This activity is considered for both Etowah County and with the addition of Calhoun and St. Clair counties, the region analysis area. For 2017, total economic activity attributable to Etowah County is \$523,731,618 and \$570,663,991 when including Calhoun and St. Clair counties for the region. This activity includes approximately \$12 million of economic impact and the remainder as economic effect. Economic impact includes direct, indirect, and induced spending that multiplies through the economy from the existence of the lake. Multiplier analysis is a major consideration in measuring economic impact. Economic effect is myriad economic activity that is associated with economic impact but extends further into activities that are tied to jobs and spending in establishing these interrelationships.

To measure economic activity this analysis considers activities and events that occur because of Neely Henry and are linked through various economic sectors. Data are delineated for Etowah County and the region, where indicated. The report considers the following areas in compiling total economic activity through economic impact and economic effects and lists the associated economic activity of each: fiscal impact base case; economic effects of lakefront property valuation; economic impact of bass tournaments and championship; economic impact of Federal Environmental Regulatory Commission (FERC) daily use visitor data; residents contribution; county level recreational household spending; boat sales; economic effects from sector payrolls, including specifically Goodyear and Gadsden Water Works; and dam and steam plant operations.

Acknowledgements

Written research is heavily dependent upon the important contributions of many people/this study is no exception. The Jacksonville State University Center for Economic Development and Business Research is extremely grateful to the following individuals and institutions whose assistance made this report possible:

Dr. William T. Fielding, Ph.D., Dean of JSU School of Business and Industry

Mr. Hugh A. Stump, III, Executive Director, Greater Gadsden Area Tourism

Ms. Nisa Miranda, Director, University of Alabama Center for Economic Development

Designated officials and their staff from Alabama Power

Etowah County Tourism Board

Members:

Kendall Hamilton, Chair

Jamey Moore, Vice-Chair

Nanda Patel, Secretary

Jay Freeman

John Hatley

Harry McLendon

Jeff Overstreet

Joey Statum

Dave Tumlin

Non-members:

Hugh Stump, Executive Director

Todd Hindsman, Board Accountant/Treasurer

Emily Mills, Board Attorney

Christie Knowles, Board Attorney

Neely Henry Lake Association

Eugene Phifer, President

Hap Bryant, Vice President

Dave Tumlin, Secretary

Nancy Windham, Treasurer

Stace Beecham

Acknowledgements (Continued)

Neely Henry Lake Association (continued)

Lisa Dover

Randy Elrod

Jerry McCain

Charlotte Phifer

Joey Statum

Hugh Stump

Kelly Stephens

Ken Swafford

Johnny Wheeler

City of Gadsden

Mayor Sherman Guyton

Etowah County Commission

Joey Statum, President

City of Attalla

Mayor Larry Means

City of Glencoe

Mayor Charles Gilchrist

City of Hokes Bluff

Mayor Scott Reeves

City of Rainbow City

Mayor Terry John Calhoun

City of Southside

Mayor Wally Burns

I. Introduction

The purpose of this study is to provide an economic analysis of the H. Neely Henry Lake and surrounding river area. Neely Henry Lake is located on the Coosa River primarily focused in Etowah County. The lake was formed by Neely Henry Dam that was constructed in 1966 by Alabama Power Company for hydroelectric power and recreation. The dam produces a max of 72.9 Megawatts of electricity; the lake covers 11,200 acres and 339 miles of shoreline. The lake also has a maximum depth of between 53 to 57 feet with excellent recreational opportunities to accommodate numerous interests. The analysis included a study of economic impact and economic contributions or effects in finding total economic activity attributable to Etowah County (Gadsden MSA) and the region analysis area of Calhoun, Etowah, and St. Clair counties. Total economic activity for Etowah County and region analysis area of Calhoun, Etowah, and St. Clair counties as a result of Neely Henry is estimated and presented in Table #1.

~ Table #1 ~ Neely Henry Total Economic Activity: Etowah County and Region Analysis Area	
<i>Reference Area</i>	<i>Dollar Value of Economic Activity</i>
Etowah County (Gadsden MSA)	\$523,731,618
Region Analysis Area	\$570,663,991

The structure of this analysis is as follows: an executive summary; acknowledgements of contributors to planning, calculation, and narrative; backgrounds and trends that include Neely Henry lake access and use, identification of relevant local firms, and a discussion of water wars with resulting downstream ramifications; a methodology section with detailed listing of appropriate economic terminology from Watson, Wilson, Thilmany, and Winter (2007) for explaining economic contribution and economic impact, an economic impact model with discussion of multiplier analysis and various effects produced; calculation of fiscal impact base case with a community section of sales contribution by city; economic effects of lakefront property assessed value; economic impact of bass tournaments; Federal Electric Regulatory Commission (FERC) daily use visitor data; residents' contribution to economic activity; county level household spending; boat registration and boat sales information; employment by sector and industry effects;

and total economic activity as a function of economic impact and economic effect presented as a summation of each economic variable analyzed, with the top four economic effect contributors identified.

Finally, a summary of the results is presented with limitations of analysis section that addresses limitations in identifying, collecting, and using data in regional economic analysis. Sources used in this report are listed in a works cited section and supporting appendices listed.

II. Backgrounds and Trends

1) Area Demographics

Demographic information for the nine municipalities considered in this analysis – Steele, Ohatchee, Ashville, Hokes Bluff, Glencoe, Attalla, Southside, Rainbow City, and Gadsden – show a median age of early to mid-40s and a median income of over \$50,000 for selected areas. Within five miles of the point of origin (33° 50' 24" N, 86° 3' 36" W) median household income is over \$63,000 with a median household value of over \$171,000. The 2018 population of Etowah County and the parts of Calhoun and St. Clair County that are associated with Neely Henry Lake is 121,022 with a population growth trend of 0.19 percent for 2018 to 2023. This compares favorably with statewide population growth of 0.25 percent from 2016 to 2017. Refer to Appendix #1 Demographics of Municipal Areas for further details.

2) Neely Henry Lake Access and Use

There are seven access points (boat ramps) to Neely Henry Lake that include 19 launch lanes and 19 total docks. Access is generally paved and well lighted and includes 329 trailer spaces. Monthly attendance data (2014-2015) during peak tourism season of March through September estimates 1744 vehicles, 1836 individuals fishing, 1687 individuals swimming, and 2133 individuals picnicking. Number of individuals does not necessarily represent distinct users; overlap exists between categories. Average weekly and daily users are 1885 and 269 individuals, respectively. Appendix #2 Neely Henry Lake Access Points and Monthly Attendance provides additional details.

Bass tournaments and anglers are an important component for economic effects. During 2017 there were 143 bass tournaments and 8,490 anglers on Neely Henry Lake. Boat sales are an essential complementary item for lake access and related activities. During 2016, new and used boat sales for the Neely Henry Lake Region were over \$8.5 million and climbed to almost \$8.8 million in 2017. The most commonly registered sized boat within each respective county – Calhoun, St. Clair, and Etowah – was a Class II (16 to 26 feet), although structures up to 65 feet also registered. Refer to Appendix #3 Boating Registration by County.

3) Identification of Relevant Local Firms

A plethora of waterfront industries in each of the municipal areas analyzed – Attalla, Ashville, Gadsden, Glencoe, Hokes Bluff, Ohatchee, Rainbow City, and Steele – have either a direct or indirect economic association with the existence of Neely Henry Lake. These include boat and marina dealers and service, storage, hospitality, golf courses and related industries, and restaurant and other food stores, which includes gasoline stations.

Big Wills Outfitters, LLC in Etowah County and Terrapin Creek Outfitters in Cherokee County are specifically identified as major players in the local area whose existence is tied to the lake and river. In 2017 there were approximately 3000 visitors to Big Wills from Etowah County and 1000 visitors to Terrapin Creek Outfitters from Cherokee County.

Refer to Appendix #13 Lake Access Industries for complete listings by municipality and type of business.

4) Water Wars

Water shortages and the necessity of maintaining appropriate water levels are imperative to communities and regions vying for this scarce resource. This study is timely in that the importance of economic impact and effect of the lake and river is postulated in identifying not only the firms that serve the local area, but also the fact that the existence of those firms is tied to the lake and river.

Water availability is a fundamental attribute to downstream economies and a signal to the need for stable lake levels. According to the Congressional Research Service report and as referenced in the Lake Sidney Lanier (GA) Economic Impact Analysis negative economic impacts correlate with declining lake levels. Management of lake level and river flow levels is a complex task. It is beyond the scope of this research to analyze each intricate aspect other than to link the potential of significant economic effects to the challenges faced by downstream industries without adequate pool reservoir levels. Each of the firms identified in this analysis is either directly or indirectly affected by lake levels, to the extent that appropriate water resource management is necessary to their existence and survival.

III. Methodology

Methodology employed in this analysis captures a summation of economic effect and economic impact in finding total economic activity. The model identifies a span of economic variables with an association to the lake and river region that captures aspects of economic activity. See Appendix #4 Neely Henry Total Economic Activity for a complete list of each variable considered.

1) Explaining Economic Effect and Economic Impact

Regional economists too often apply inconsistent terminology in developing and analyzing a model. Our analysis borrows from Watson et al. (2007) in advancing distinct definitions that are used throughout this report in explaining the economic relationship between Neely Henry and the local economy. These terms and accompanying definitions are listed as follows:

- Economic Activity – Dollars spent within region that are attributable to a given industry, event, or policy
- Economic Contribution or Effect – Gross change in economic activity associated with an industry, event, or policy in an existing regional economy
- Economic Impact - Net changes in new economic activity associated with an industry, event, or policy in an existing regional economy
- Economic Benefit - Net increase in total social welfare. Economic benefits include both market and nonmarket values

While economic activity provides a comprehensive perspective, an integral part of this analysis surrounds economic effect and impact, which is positively related to economic benefits flowing to society overall. Economic contribution or effect may be the results of spending explicitly related to Neely Henry which is frequently called “stemming from effect”, but more fully expands to capture interconnectedness of regional economic links that point back to the lake and river region. Contribution denotes that the study addresses how the current state of an industry supports other businesses in a local economy in contributing to or sustaining economic activity.

Economic impact, while no less important, is more narrowly defined and reserved to describe to the extent that either new revenues were generated or existing revenues were retained

from the existence of an industry, event, or policy. From this analysis of Neely Henry, a relatively smaller economic impact is anticipated relative to economic effect since changes in revenues from activity there are not expected to be large, but the contribution or effect to the economy from the lake and river region demonstrates significant interconnectedness as discussed.

From our analysis two areas of economic impact are measurable. These are the bass tournaments and championship on Neely Henry and the Federal Regulatory Commission (FERC) daily use visitor data.

2) Economic Impact Model

The Etowah County and region (Etowah, Calhoun, and St. Clair counties) analysis of the economic impact of Neely Henry Lake utilized IMPLAN statistical software as a general input-output model for identifying appropriate variables for analysis and measuring the economic impact associated with those variables. IMPLAN is an acronym for Impact Analysis for Planning and is widely used in all areas of academia and industry in conducting such analysis.

The model for analysis was developed to measure changes in output associated with various levels of input. A significant component of the model considers not only how the immediate input directly impacts output levels, but also how many effects do not occur immediately but manifest over time as the initial economic activity multiplies throughout the economy. It is important to note that IMPLAN does not capture energy related areas in its calculations. Thus, those effects must be tallied and measured separately in this analysis.

3) Multiplier Analysis

An economic multiplier constitutes a measure of spending and consumption propensities that is employed to capture outputs derived from inputs employed. By using a multiplier economic activity is measured not as a static phenomenon, but rather based on additional economic activity that begets even further economic activity. IMPLAN offers the ability to estimate economic relationships between and among industries through linkages across all sectors. This capability is invaluable in analyzing how one sector affects a plethora of other sectors that may be otherwise dissimilar.

Within each industry and region IMPLAN generates three multipliers based in these spending and consumption propensities: employment; labor income; and output, as follows:

Employment Multiplier: Measures the total change in employment in an industry as a result of each per unit change in the direct labor force employed within that sector. The multiplier relates changes in direct employment to changes in total employment within the economy analyzed.

Labor Income Multiplier: Measures the total change in labor income throughout the entire economy based on each per unit change in direct labor income. The multiplier relates changes in direct labor income to changes in total labor income within the economy analyzed.

Output Multiplier: Measures the sum of all direct and indirect economic effects from all sectors in producing an additional per unit of output to final demand. The multiplier relates changes in sales to final demand within one industry to total changes in output by all industries within a local economy.

4) Direct, Indirect, and Induced Effects

Aggregate demand and economic activity are generated through an immediate impact and one or more subsequent impacts. An economic impact model utilizes at what point these effects occur in quantifying economic activity. Using multiplier analysis, the results of this study are conveyed through three effects: direct; Indirect; and Induced

Direct Effect: Initial effect, which represents the initial change in the industry measured after application of input variable(s) to the model

Indirect Effect: Measures changes in inter-industry transactions where supplying industries respond to increased demand from directly affected industries

Induced Effect: Measures changes in local household spending as a result of changes in income in directly and indirectly affected industries

IV. Fiscal Impact Base Case

Taxes generated from sales and lodging, as well as the value of adjoining lakefront property are considered as fiscal impacts. Gross sales are considered for informational purposes as a base from which sales taxes are derived. Increased desirability of the lakefront area as a result of Neely Henry positively correlates with higher property values and resulting property taxes. Visitors seek lodging as a result of activities and events associated with lake activities and generate lodging taxes as part of the fiscal impact base case. Total fiscal impact is the sum of property tax from lakefront property, sales tax, and lodging tax.

Total fiscal impact is \$40,391,368 for Etowah County and \$41,263,240 for the region analyzed, which includes Calhoun and St. Clair counties in addition to Etowah County. Table #2 depicts the fiscal impact base case for Etowah County (Gadsden MSA) and the region analysis area.

~ Table #2 ~	
Fiscal Impact Base Case for Etowah County and Region Analyzed	
<i>Etowah County (Gadsden MSA)</i>	
Property tax from lakefront property	\$451,058
Gross Sales*	\$175,826,881
Sales Tax	\$38,427,352
Lodging Tax	\$1,512,958
Total Fiscal Impact	\$40,391,368
<i>Region Analysis Area (includes Calhoun, Etowah, and St. Clair County)**</i>	
Property tax from lakefront property	\$559,237
Gross Sales*	\$181,179,578
Sales Tax	\$39,191,045
Lodging Tax	\$1,512,958
Total Fiscal Impact	\$41,263,240

*Gross Sales are for reference purposes only

**From zip codes associated with Neely Henry in respective counties

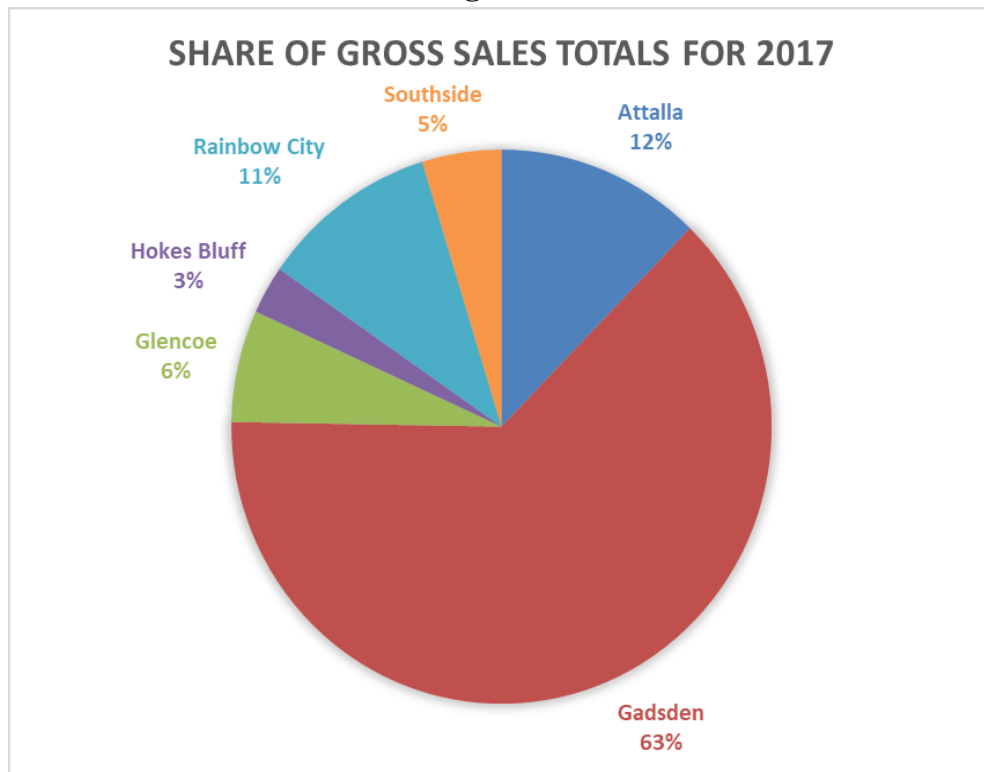
1) Community: Sales Contribution by City

To better analyze economic effects and activity from lake and river access and use, gross sales data may be disseminated by city jurisdiction in measuring contributions attributable to specific geographies, refer to Table #3. Gadsden, Attalla, and Rainbow City, each a city in Etowah County, had the three largest gross sales totals for 2017 at almost \$111 million, \$22 million, and almost \$19 million, respectively.

~ Table #3 ~	
Gross Sales Totals by Jurisdiction	
<i>Jurisdiction</i>	<i>Gross Sales 2017</i>
Attalla	\$ 21,619,182
Gadsden	\$110,723,922
Glencoe	\$11,521,940
Hokes Bluff	\$ 4,952,635
Ohatchee	\$ 4,477,200
Rainbow City	\$18,666,377
Southside	\$ 8,342,824
Steele	\$ 875,498

Considering contributions from each jurisdiction as a percentage of total sales, the share for Gadsden is 63 percent, while Attalla is 12 percent and Rainbow City is 11 percent. Refer to Figure #1 Share of Gross Sales Totals for 2017 to access this illustration.

~ Figure #1 ~



V. Economic Effects of Lakefront Property Assessed Value

Assessed value of property is a component of economic activity listed as an economic effect. Lakefront property is identified and assessed values calculated for Etowah County and the region analysis area. The significance of the data is that higher property values result from not only the existence of Neely Henry and the river region, but also from the resulting economic activity within the area from events directly and indirectly related. Table #4 depicts the economic effects from lakefront property assessed values by county and lists for Etowah County and Region Analysis Area.

~ Table #4 ~	
Economic Effects from Lakefront Property Assessed Values	
<i>Lakefront Property Assessed Value by County</i>	
Etowah County	\$51,285,420
Calhoun County	\$15,761,020
St. Clair County	\$26,858,730
<i>Total Property Assessed Value: Etowah and Region Analysis Area</i>	
Etowah County	\$51,285,420
Analysis Area (including Calhoun, Etowah, and St. Clair counties)	\$93,905,170

VI. Economic Impact of Bass Tournaments on Neely Henry Lake

Specific activities that occur at the lake offer a measurable opportunity to capture economic impact as part of economic activity. Like daily visitor data captured and estimated by FERC, bass fishing activities are another significant event. During 2017 there were 143 bass tournaments on Neely Henry, culminating in a championship event. The number of these events has been consistent over recent history. Based on 269 valid survey responses from the Alabama Bass Trail Tournament Series Angler Survey respondents were overall very satisfied by their experience and rated satisfaction as 8.12 out of 10. Average length of stay was almost three days with an average spending of over \$840. See Appendix #5 Alabama Bass Trail Tournament Survey Results for complete illustration.

Using input data provided and estimated from survey results an economic impact was derived from the bass tournaments and championship. Referring to Table #5, annual economic impact in 2017 for Etowah County and for the larger region analysis area attributable to Neely Henry was over \$10 million. Over \$1 million of tax impact is included in total economic impact numbers. Refer to Appendix #6 Bass Tournament Impacts and Effects for labor income and output impacts attributable to direct, indirect, and induced economic effects.

~ Table #5 ~	
Economic Impact of Bass Tournaments on Neely Henry Lake	
<i>Reference Area</i>	<i>Annual Economic Impact 2017</i>
Etowah County	\$10,381,844
Region Analysis Area (includes Calhoun and St. Clair counties)	\$10,521,388

VII. Federal Electric Regulatory Commission (FERC) Daily Use Visitor Data Economic Impact

The use of Neely Henry on a consistent basis creates measurable economic impact from such use. FERC reports were utilized to compile the data for this analysis. These reports filed by Alabama Power Company, along with data obtained from the Army Corp of Engineers Office in Mobile, AL, allowed us to comprehensively use the IMPLAN software to perform an annual economic impact to estimate peak season visitor spending on Neely Henry Lake for Etowah County and the region analysis area for 2017. Refer to Table #6 Economic Impact – FERC Daily Use Visitor Data for illustrative purposes and to Appendix #7 FERC Impacts and Effects for labor income and output impacts attributable to direct, indirect, and induced economic effects.

~ Table #6 ~ Economic Impact- FERC Daily Use Visitor Data	
<i>Reference Area</i>	<i>Annual Economic Impact 2017</i>
Etowah County	\$1,628,060
Region Analysis Area (includes Calhoun and St. Clair counties)	\$1,645,865

VIII. Residents' Contribution

Residents within Etowah County and the Region Analysis Area were asked to participate in an online resident survey conducted by JSU's CED in December 2018. This survey was focused on garnering data from residents about their recreational spending and water recreation activity levels in reference to their proximity to H. Neely Henry Lake/Coosa River. In quantifying residents' contribution as a component of the overall economic effects, the results of this survey in Table #7 identify the estimated resident economic contribution to the local economy. This is an important measurement because it relates to residents spending disposable income locally, whereas if the lake/river were not present, they may seek these same activities in another area outside of their local economy which would equate to a leakage of economic activity. It could also equate to fewer residents because of the residents who reside or have a vacation home due to the existence of the lake/river. Refer to Table #7 for residents' contributions that are added to overall economic effects of this analysis for each reference area.

~ Table #7 ~	
Residents Contributions to Economic Effects	
<i>Reference Area</i>	<i>Dollar value of effect</i>
Etowah County	\$966,490
Region Analysis Area (includes Calhoun and St. Clair counties)	\$976,506

In gathering data for analysis, a survey of residents from zip codes for contiguous lake areas in Etowah, Calhoun, and St. Clair Counties was conducted. A total of 323 responded. The mean age of respondents was 66 years, within a range of 32 years and 79 years, with a median household income of \$80,000. On average, respondents owned two boats per household and spent healthy amounts on a monthly basis on goods and services related to use of Neely Henry Lake and its amenities. See Appendix #8 Analysis of Residents Survey for detailed breakdown of spending patterns.

Of total respondents, most were male (57 percent), who owned a boat (65 percent), and participated in boat activities (80 percent). Almost half (47 percent) were lakefront owners but

50 percent would not otherwise identify the type of residence. Although 42 percent said that they own a private dock, 34 percent of the total would not respond, with similar no response rates when asked about using marina slips or towing a boat to day use areas. See Appendix #9 Neely Henry Lake Resident Survey for more detailed descriptions.

Survey respondents were asked to express the importance to them of least important to most important various recreational activities in which they or their families participate. As expressed in Table #8, those activities are the following categories: boating, swimming, sightseeing, fishing, kayaking / water skiing, biking / trail riding, camping, and visit to day use areas. Boating was identified as most important by 56 percent of respondents for that category, while fishing was identified as most important by 44 percent in that category. Biking / trail riding and camping were most frequently identified as least important.

~ Table #8 ~ Importance of Recreational Activities to You and Your Family						
<i>Recreation Category</i>	<i>Least Important</i>	<i>Not Important</i>	<i>Neutral</i>	<i>Important</i>	<i>Most Important</i>	<i>Response</i>
Boating	19	14	26	73	171	303
	6%	5%	9%	24%	56%	100%
Swimming	44	17	71	101	67	300
	15%	6%	24%	34%	22%	100%
Sightseeing	16	13	52	132	89	302
	5%	4%	17%	44%	29%	100%
Fishing	23	17	41	88	133	302
	8%	5%	14%	29%	44%	100%
Kayaking/ Water Skiing	36	31	61	102	72	302
	12%	10%	20%	34%	24%	100%
Biking/ Trail Riding	78	49	80	68	23	298
	26%	16%	27%	23%	8%	100%
Camping	71	51	72	63	41	298
	24%	18%	24%	21%	14%	100%
Visit to Day Use Areas	49	34	72	90	45	290
	17%	12%	25%	31%	16%	100%

IX. County Level Recreational Household Spending

A significant part of economic impact measurement is the amount of spending within a geographic area on related items, services, and fees. In 2018 for each county analyzed in relation to Neely Henry Lake – Calhoun, Etowah, and St. Clair – an amount of \$4,327,096 was spent on recreational vehicles and fees and \$2,694,564 on recreation and sports equipment. Total spending on each category is identified/described by Etowah County and appropriate areas of Calhoun and St Clair counties associated with the lake region in Appendix #10 Recreational Household Spending: Vehicles, Fees, Sports Equipment.

X. Boat Registration and Boat Sales Information

Boat registrations and sales are directly related to the lake and accompanying access. Registration data are included for informational purposes that point to economic effects of sales that are included in total economic activity. See Table #9 for the number of boat registrations and boat sales in 2016 and 2017 for Etowah County and the Region Analysis Area that includes Calhoun and St. Clair counties.

~ Table #9 ~		
Boat Registration and Sales		
<i>Boat Registration by Area</i>	<i>Number of registrations</i>	
Etowah County	5,169	
Region Analysis Area	16,565	
<i>Boat Sales by Area</i>	<i>Dollar value of sales - 2016</i>	<i>Dollar value of sales - 2017</i>
Etowah County	\$6,217,394	\$6,657,600
Region Analysis Area	\$8,516,979	\$8,760,000

XI. Employment by Sector and Industry Effects for Etowah County (Gadsden MSA)

Employment is a major driver of economic activity in almost every analysis; this study is no different. In considering the Etowah County (Gadsden MSA) area, we considered sectors of employment associated with commerce as a result of Neely Henry on the local economy. These sectors of employment include the following in this analysis: restaurants, hotels/hospitality, gas stations and general merchandise, and lake recreation/marina. Almost 12,000 workers are employed in firms within these sectors, generating over \$300 million in economic effects from sector payrolls. Appendix #11 Employment by Sector for Gadsden MSA provides more detailed data for payroll economic contribution effect within these sectors.

Major employers within any region are significant contributors to economic activity through wages and accompanying spending by employees. Our analysis identifies major industries directly correlated with and dependent upon Neely Henry and river access in their operations. Goodyear Tire and Rubber Company and Gadsden Water Works are considered. With 1698 employees and an average salary of more than \$44,000 payroll economic effect for Goodyear Tire and Rubber in 2017 was over \$75 million. Gadsden Water Works had 75 employees who earned on average \$51,000 annually, producing a total contribution of almost \$3.9 million.

In addition to the economic effects produced by payrolls, dam and steam plant operations produce almost \$13.5 million and over \$10 million in effect annually from their operations. Each of these firms represents a direct, positive effect of Neely Henry on industry. Table #10 details these effects for employment sectors and industry effects. Appendix #12 Dam Operations Contribution and Steam Plant Operations Contribution offer more detailed background for operation calculation.

<p align="center">~ Table #10 ~</p> <p align="center">Employment by Sector and Industry Effects for Etowah County (Gadsden MSA)</p>	
<i>Employment by Sector</i>	
Etowah County (Gadsden MSA) employees	11,782
Economic Effects from Sector Payrolls	\$304,182,486
<i>Major Industry Payroll Effects</i>	
Goodyear Tire and Rubber	\$75,011,697
Gadsden Water Works	\$3,825,000
<i>Water Operations</i>	
Dam Operations	\$13,407,379
Steam Plant Operations	\$10,143,600

XII. Total Economic Effect and Impact

Neely Henry Lake and surrounding river region is a major factor in generating economic activity in Etowah County and the surrounding contiguous counties of Calhoun and St. Clair. Twelve economic activity variables are identified and measured within the analysis and listed in Appendix #4 Neely Henry Total Economic Activity. For each variable either economic effect or economic impact is measured. Bass tournaments and championship and FERC Daily Use Visitor Data are the two categories of economic impact, while each of the other economic variables evaluated represent economic effects; each sum in finding total economic activity. Refer to Table #11 Neely Henry Lake Total Economic Activity by economic variable for a listing of economic activity within each of the two reference areas – Etowah County and Region Analysis Area – and total economic activity contributed.

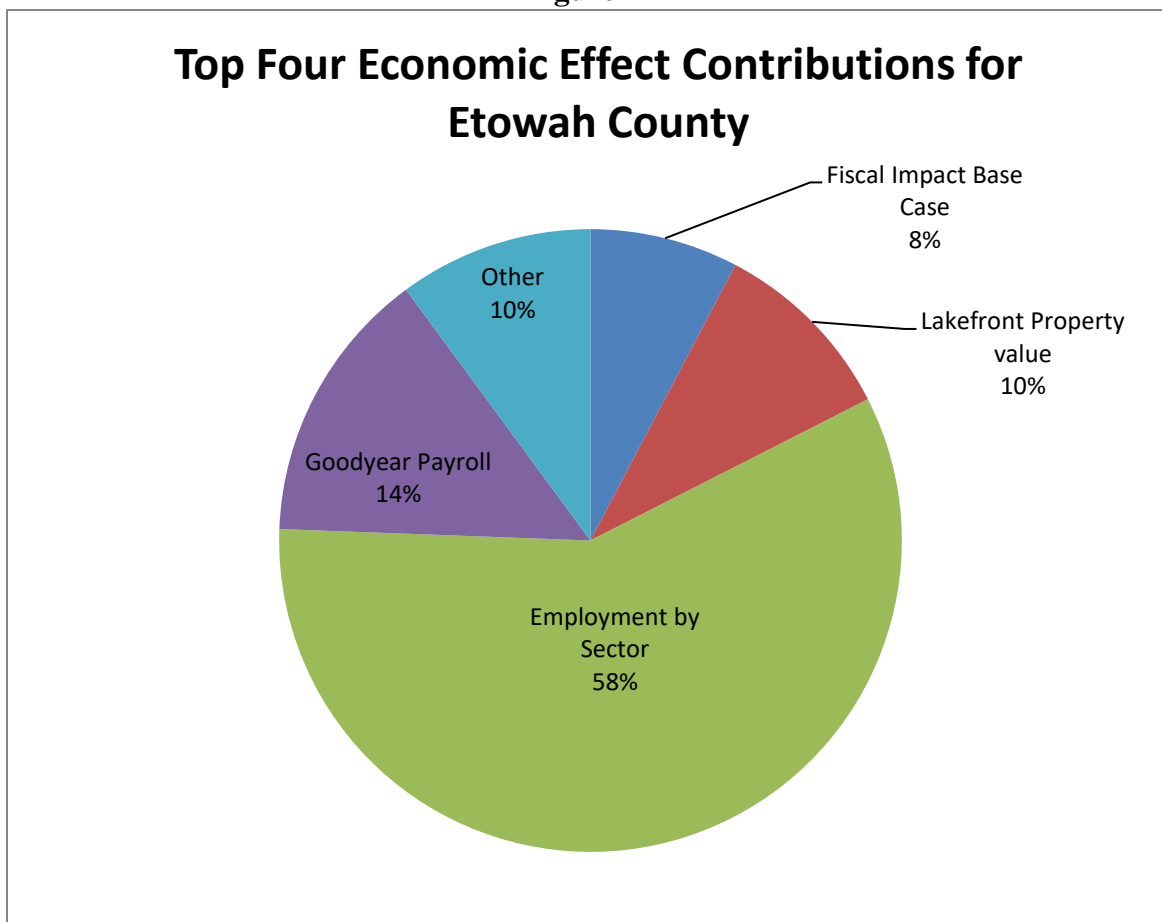
~ Table #11 ~ Neely Henry Lake Total Economic Activity by Economic Variable		
Economic Activity by Area Analyzed		
Economic Variable	Etowah County (Gadsden MSA)	Region Analysis Area (Calhoun, Etowah, St. Clair counties)
Fiscal Impact Base Case	\$40,391,368	\$41,263,240
Lakefront Property value	\$51,285,420	\$93,905,170
Tournaments / championship	\$10,381,844	\$10,521,388
FERC Daily Use Visitor	\$1,628,060	\$1,645,865
Residents Contributions	\$966,490	\$976,506
Recreational HH Spending	\$5,850,674	\$7,021,660
Boat Sales	\$6,657,600	\$8,760,000
Employment by Sector	\$304,182,486	\$304,182,486
Goodyear payroll	\$75,011,697	\$75,011,697
Gadsden Water Works payroll	\$3,825,000	\$3,825,000
Dam Operations	\$13,407,379	\$13,407,379
Steam Plant Operations	\$10,143,600	\$10,143,600
Total Economic Activity	\$523,731,618	\$570,663,991

Note: Employment by sector, Goodyear payroll, Gadsden Water Works payroll, Dam Operations, and Steam Plant Operations are tallied for Etowah County and included in region analysis area contributions

Of the twelve economic variables analyzed the top four economic effects for Etowah County are Employment by Sector, Goodyear payroll, Lakefront property value, and Fiscal Impact Base Case. Figure #2 Top Four Economic Effect Contributions for Etowah County depicts this relationship relative to total economic activity. Refer to Appendix #4 Neely Henry Total Economic Activity for complete analysis contributions for each area evaluated.

Economic variables may be expressed as a percentage of total contribution to economic activity. From an analysis of each it is possible to gauge and compare relative effects to total economic activity. For the economic activity attributable to Neely Henry for Etowah County, there are four distinct contributors – Employment by Sector, Goodyear Payroll, Lakefront Property Values, and Fiscal Impact Base Case. The sum of these top four economic variables contributed 89.9 percent of total economic activity, as expressed in Figure # Top Four Economic Effect Contributors for Etowah County. The remaining economic variables (See Table #11 Neely Henry Lake Total Economic Activity), comprising 10.1 percent of total activity are listed as other.

~ Figure #2 ~



XIII. Summary

In summary, the results of this analysis show that Neely Henry is a major economic driver for Etowah County and the Region Analysis Area that also includes Calhoun and St. Clair counties. With total related economic activity of over \$500 million the economic activity produced both directly and indirectly from lake activities and commerce points toward the significant interconnected economic linkages between and among firms that either exist because of the lake or have later formed to supply the needs of other firms and individuals that serve related commerce. Policy initiatives may be formed and analyzed within this context to the extent that economic benefits might be attained.

1) Limitations of Analysis

While we are very confident in the methodology used in comprising economic impact and economic effect in discovering total economic activity, limitations do exist that preclude complete accuracy regardless of how thorough. Four limitations are identified as follows that are relevant for this project.

- **Data collection limitations:** Measurement of economic activity is very dependent upon access to data for analysis. For Lake Lanier in Georgia, for example, Army Corps of Engineer data are collected on a regular basis and offer not only a verifiable but also complete source for analysis. Such means of collection are not available for Alabama tributaries.
- **Reporting of Economic Activity:** When Economic Activity is reported it is as actual or ex post results based on economic events of current or prior years. While this produces sound results in capturing current economic activities, changes in local economic events may produce higher or lower output going forward.
- **Correlation does not equal causation:** Many economic variables and accompanying economic effects and economic impacts show much correlation, as economic conditions affect spending which, in turn, affects economic activity. Causation, conversely, demonstrates that one event caused another event. While economic impact more closely captures causation of that economic effect, neither afford a one to one comparison

- Economic effect, impact, and activity analysis does not purport positive net welfare change: Watson et al. (2007) demonstrate that regional economic analysis very adeptly quantifies contributing economic activity but does not provide a benefit-cost examination of reaching those benefits or gauge the overall effect of any costs on greater societal welfare. To the extent that crowding out could occur, substitutionary consequences may manifest.

XIV. Works Cited

- Alabama Department of Revenue. *2017 Annual Report*. (December 2017).
- Alabama Department of Revenue. *Local Lodgings Tax Rates Report for the Month of April, 2019*.
- Alabama Power Company. *2017 Annual Report*. (February 2018).
- American Sportfishing Association. *Sportfishing in America: An Economic Force for Conservation*. 2018 Edition. (January 2019).
- Avenu Insights & Analytics. *County and City Sales and Lodging Tax* (April 2015-August 2018).
- Bolton, Kyle.
Alabama Wildlife & Freshwater Fisheries. *Bass Anglers Information Team 2017 Annual Report*. (February 2018).
- Cheney, Phil.
“Considerations of Contribution Analysis.” *IMPLAN Group*. (April 2018).
- Chitwood, Frank.
Who Owns Alabama’s Coosa River? Citizens’ Impact on the Tri-State Water Wars Muted by Private Ownership of Riparian Rights. *University of Virginia Environmental Law Journal*. (2016).
- Energy.gov. *Lakes, Electricity & You. Why It’s Important That Lakes Are Used to Generate Electricity*. (August 2013).
- ESRI Business Analyst: *Etowah County Recreation Expenditures; Retail Goods and Services Expenditures; Community Profile*. (December 2018).
- ESRI Business Analyst: *H. Neely Henry Lake Business Locator*. (December 2018).
- ESRI Business Analyst: *3 County Region Recreation Expenditures; Retail Goods and Services Expenditures; Community Profile*. (December 2018).
- Estis, Willis Scott.
The Impacts of River Impoundment: A Case Study of H. Neely Lake in Northeast Alabama. Louisiana State University, Department of Environmental Sciences. (December 2008).
- Gadsden Water Works Board. *2017 Annual Report* (Q1 2018).

Goodyear Corporation. *2017 Annual Report*. (Q1 2018).

Hoovers. *Company Profiles – Tri-County Regional Report Data – Neely Henry Lake*. (December 2018).

IMPLAN Professional Software, Analysis, and Data. *Economic Impact Modeling and Contribution Analysis Modeling*. (March-April 2019).

Lake Travis Coalition. *Lake Travis Economic Impact Report*. Robert Charles Lesser & Co. Real Estate Advisors. (September 2011).

Plaugar, Jeremy David.

Economic Value of Recreational Fishing on Walter F. George Reservoir (aka Lake Eufaula), Alabama and Georgia. Auburn University. (December 2018).

Reference USA. *Business Data, Tri-County Area – Neely Henry Lake*. (December 2018).

Seaman, Bruce A.

Lake Sidney Lanier Economic Impact Analysis. 1071 Coalition. Bleakly Advisory Group, Inc. (December 2010).

Southwick Associates, Inc. *Effects of Increasing Duration of Summer Pool and Level of Winter Pool on Recreation Use and Selected Economic Indicators at Lake Martin, Alabama*. (December 2010).

Sales Tax Auditing and Collection Services (STACS). *City Sales and Use Tax* (April 2015-August 2018).

The Alabama Tourism Department. *Economic Impact 2017, Annual Report*. (April 2018).

US Army Corps of Engineers, Mobile District. *Environmental Impact Statement: Update of the Water Control Manual for the Alabama-Coosa-Tallapoosa River Basin in Georgia and Alabama*. Volume 2: Appendix A [D] (October 2014).

United States Bureau of Labor Statistics. *Employment Sector Data for the Gadsden MSA Region*. (December 2018).

United States Federal Energy Regulatory Commission (FERC). *Alabama Power Company Filing Project Number 349-150*. (February 2009).

United States Federal Energy Regulatory Commission (FERC). *Alabama Power Company Filing Project Numbers 2146-111, 618-000, 82-000*. (June 2013).

United States Federal Energy Regulatory Commission (FERC). *Alabama Power Company Filing Project Number 2146-141*. (April 2016).

Watson, Philip.

Determining Economic Contributions and Impacts: What is the difference and why do we care? NOAA Fisheries, USDA Forest Service, and Colorado State University. *The Journal of Regional Analysis & Policy*. (2007).

White, Eric.

Federal Outdoor Recreation Trends: Effects on Economic Opportunities. National Center for Natural Resources Economic Research (NCNRER). Working Paper 1. (October 2014).

XV. Appendices

Appendix #1: Demographics of Municipal Areas

DEMOGRAPHICS											
	Steele	Ohatchee	Ashville	Hokes Bluff	Glencoe	Attalla	Southside	Rainbow City	Gadsden	Alabama	United States
Population (2017)	1,070	1,157	2,291	4,269	5,152	5,827	8,731	9,555	35,409	4,860,545	325,719,178
Population Growth (2016-17)	0.03%	0.08%	0.10%	-0.05%	0.20%	-0.10%	0.86%	0.12%	-0.09%	0.25%	0.71%
Median Age	46.9	49.5	38	40	45.9	41.5	43.4	40.1	40	38.6	37.7
Number of Households	538	551	909	2,041	2,384	3,047	3,668	4,442	17,812	2,209,335	134,054,899
Median Household Income	\$32,625	\$50,268	\$47,917	\$48,371	\$48,860	\$38,921	\$65,561	\$49,496	\$30,496	\$44,758	\$55,322
Median Household Value	\$78,200	\$127,300	\$108,200	\$123,500	\$117,100	\$72,200	\$153,400	\$142,300	\$72,700	\$128,500	\$184,700
Mean Commute Time (minutes)	26.7	36.5	29.1	22.2	26.1	18.6	23	24.9	19.7	24.5	26.1
Distance to Lake Driving (minutes)	28	9	32	26	17	23	9	14	25		
Distance to Lake Driving (miles)	21.8	6.5	24.8	18.6	12.7	16.5	6.7	9.5	14.7		
County	St. Clair	Calhoun	St. Clair	Etowah	Etowah	Etowah	Etowah	Etowah	Etowah		

	5 Miles	10 Miles	15 Miles
Population (2018)	17,501	71,299	112,478
Population Growth (2018-23)	-0.12%	-0.25%	-0.19%
Median Age	44.5	42	42.5
Number of Households	7,066	28,976	45,201
Median Household Income	\$63,353	\$41,574	\$43,986
Median Household Value	\$171,331	\$120,891	\$122,080

Statistics for Etowah County	
Population (2018)	102,971
Population Growth (2018-23)	-0.27%
Median Age	42.3
Number of Households	41,529
Median Household Income	\$41,167
Median Household Value	\$119,404

Statistics for Etowah County and the parts of St. Clair and Calhoun County that are associated with Neely Henry Lake	
Population (2018)	121,022
Population Growth (2018-23)	0.19%
Median Age	42.4
Number of Households	48,469
Median Household Income	\$45,915
Median Household Value	\$120,472

Source: ESRI, County Tax Records, US Census Bureau, Google Maps

Appendix #2: Neely Henry Lake Access Points and Monthly Attendance

Neely Henry Lake Access Points

											Monthly Attendance Figures*					
Boat Ramp	Water Body	Launch Lanes	Total Docks	Security Lights	Trailer Spaces	Car Spaces	Paved Parkings	Paved Road	Bathrooms	Handicap Accessible	# Vehicles	# Fishing	# Swimming	# Picnicking	Weekly Average	Daily Average
Canoe Creek / St. Clair County	Neely Henry	4	4	Yes	80	0	Yes	Yes	No	Yes	218	293	212	189	231	33
Coosa Landing	Neely Henry	6	4	Yes	125	14	Yes	Yes	Yes	Yes	229	300	126	212	213	30
Greensport Marina / St. Clair County	Neely Henry	3	3	Yes	40	40	No	Yes	Yes	Yes	261	179	676	287	381	54
Hokes Bluff	Neely Henry	2	2	Yes	19	0	Yes	Yes	No	No	107	84	96	68	83	12
Rainbow Landing (77 Bridge)	Neely Henry	1	2	Yes	20	10	Yes	Yes	Yes	No	335	412	185	312	303	43
Tillison Bend (Gadsden)	Neely Henry	1	1	Yes	20	10	Yes	Yes	No	No	179	144	70	79	98	14
Ten Island (Neely Henry) / Calhoun County	Neely Henry	2	3	Yes	25	10	Yes	Yes	Yes	No	415	424	322	986	577	82
Total															1885	269

Source: Alabama Wildlife & Freshwater Fisheries, City of Gadsden, Greater Gadsden Tourism Board

**Figures based on peak tourist season from March - September from Alabama Power Company Federal Energy Regulatory Commission (FERC) Filings.*

Appendix #3: Boating Registration by County

Boating Registration Per County

County	Classification	Length	# of Registrations	# of Registrations	Difference	% Change
			2016	2017		
Calhoun	Class I	0 - 16 Ft.	1918	1846	-72	-4%
	Class II	16 -26 Ft.	2893	2827	-66	-2%
	Class III	26 - 40 Ft.	72	63	-9	-14%
	Class IV	40 - 65 Ft.	2	3	1	33%

County	Classification	Length	# of Registrations	# of Registrations	Difference	% Change
			2016	2017		
Etowah	Class I	0 - 16 Ft.	1879	1778	-101	-6%
	Class II	16 -26 Ft.	3487	3297	-190	-6%
	Class III	26 - 40 Ft.	81	91	10	11%
	Class IV	40 - 65 Ft.	3	3	0	0%

County	Classification	Length	# of Registrations	# of Registrations	Difference	% Change
			2016	2017		
St. Clair	Class I	0 - 16 Ft.	2011	1836	-175	-10%
	Class II	16 -26 Ft.	4749	4682	-67	-1%
	Class III	26 - 40 Ft.	105	114	9	8%
	Class IV	40 - 65 Ft.	19	25	6	24%

2016 Total Boat Sales New/Used for the Neely Henry Lake Etowah Co.:	\$6,217,394
2017 Total Boat Sales New/Used for the Neely Henry Lake Etowah Co.:	\$6,657,600

2016 Total Boat Sales New/ Used for the Neely Henry Lake Region:	\$8,516,979
2017 Total Boat Sales New/Used for the Neely Henry Lake Region:	\$8,760,000

Source: Alabama Department of Conservation and Natural Resources

Appendix #4: Neely Henry Total Economic Activity

Neely Henry Economic Impact and Effect

Fiscal Impact Base Case

Etowah County (Gadsden MSA)

Property tax from lakefront property	\$451,058
Gross Sales*	\$175,826,881
Sales Tax	\$38,427,352
Lodging Tax	\$1,512,958
Total Fiscal Impact	\$40,391,368

Analysis Area (zip codes associated with Neely Henry Calhoun, Etowah, and St. Clair Co. Region)

Property tax from lakefront property	\$559,237
Gross Sales*	\$181,179,578
Sales Tax	\$39,191,045
Lodging Tax	\$1,512,958
Total Fiscal Impact	\$41,263,240

Economic Effects of Lakefront Property Assessed Value

<i>Etowah County</i>	\$51,285,420
<i>Calhoun County</i>	\$15,761,020
<i>St. Clair County</i>	\$26,858,730

<i>Etowah County</i>	\$51,285,420
<i>Analysis Area</i>	\$93,905,170

Economic Impact Bass Tournaments and Championship on Neely Henry

Etowah County

Annual Impact in 2017	\$10,381,844
Total tax impact 2017**	\$1,002,581
Total Economic Impact	\$10,381,844

Analysis Area

Annual Impact in 2017	\$10,521,388
Total tax impact 2017 **	\$1,011,408
Total Economic Impact	\$10,521,388

Economic Impact FERC Daily Use Visitor Data

Etowah County

Annual Impact in 2017	\$1,628,060	
<i>Analysis Area</i>		
Annual Impact in 2017	\$1,645,865	
Residents' Contribution^		
<i>Etowah County</i>	\$966,490	
<i>Analysis Area</i>	\$976,506	
County Level Recreational HH Spending		
<i>Etowah County</i>	\$5,850,674	
<i>Analysis Area</i>	\$7,021,660	
Boat Registration		
<i>Etowah County</i>		
2017	5,169	
<i>Analysis Area</i>		
2017	16,565	
Boat Sales		
<i>Etowah County</i>		
2017	\$6,657,600	
<i>Analysis Area</i>		
2017	\$8,760,000	
Employment by Sector		
(Etowah - Gadsden MSA)	11,782	
Economic Effects from Sector Payrolls	\$304,182,486	
Goodyear (GY) Payroll Economic Effects	\$75,011,697	
Gadsden Water Works (GWW) Payroll Economic Effects	\$3,825,000	
Dam Operations (DO)^	\$13,407,379	
Steam Plant Operations (SPO)^	\$10,143,600	
Total Economic Impact and Associated Economic Effects of H Neely Henry		
Economic Impacts	\$12,009,904	Etowah
	\$12,167,253	Region

Economic Effects	\$511,721,714	Etowah
	\$558,496,738	Region
Total Economic Activity	\$523,731,618	Etowah
	\$570,663,991	Region

**Gross sales are for reference purposes only.*

***Total tax impacts are for reference purposes only.*

^This is a contribution added to the overall economic effects of the County and the Analysis Area.

^^Dam Operations calculated on an international average of using two turbines of hydropower profit generation (This # is figured in both Etowah & Analysis Area calculations).

^^^Steam Plant Operations calculated on an EIA Analysis using two turbines of natural gas profit generation.

Appendix #5: 2018 Alabama Bass Tournament Statistical Results

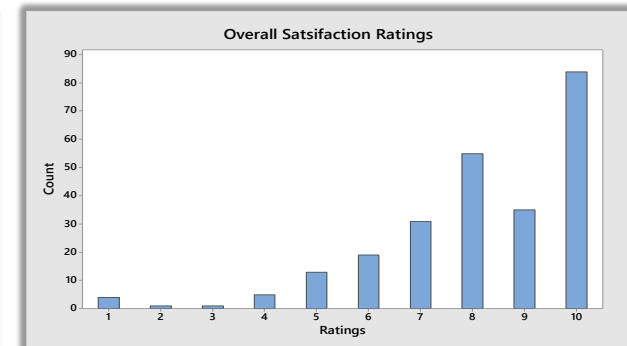
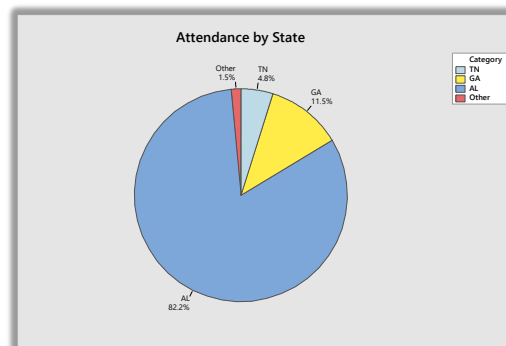
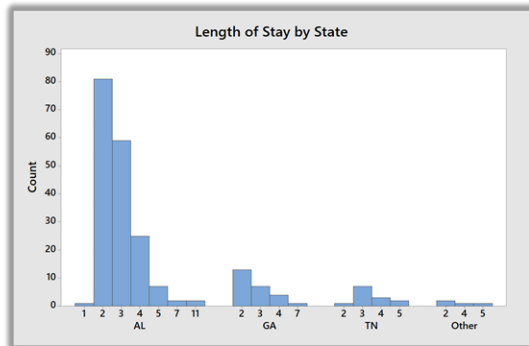
2018 Alabama Bass Trail Tournament Series Championship Statistical Results

The results of the Alabama Bass Trail Tournament Series Angler Survey returned 269 valid responses where most respondents were Alabamians.

Other important demographics are listed below:

- All respondents were male.
- 82.2% of respondents resided in Alabama; 16.3% were from Georgia and Tennessee.
- Fifty out of 269 did not require lodging; for the remaining 219 participants, the average length of stay was 2.9 days.
- The average amount spent while at the tournament was \$841.41 including lodging, food/dining, fuel, shopping, and supplies.
- The average of the 248 respondents who rated their overall satisfaction at the Bass Trail Tournament was 8.12/10.

Spending (N = 269)	Mean \pm s.d.(\$)
Lodging	236.00 \pm 170.00
Food/Dining	154.28 \pm 125.52
Fuel	212.17 \pm 142.27
Shop	109.29 \pm 121.18
Supplies	129.67 \pm 126.38
Total	841.40 \pm 577.40



Appendix #6: Bass Tournament Impacts and Effects

Annual Economic Impacts from Bass Tournaments on Neely Henry Lake

Etowah County (Gadsden MSA)

Impact	Employment	Labor Income	Output
Direct	95	\$ 1,883,973.81	\$ 7,378,025.86
Indirect	16	\$ 545,356.62	\$ 1,711,143.90
Induced	11	\$ 397,179.79	\$ 1,292,674.58
Total	121	\$ 2,826,510.22	\$ 10,381,844.34

Regional Analysis MRIO

Impact	Employment	Labor Income	Output
Direct	95	\$ 1,883,973.81	\$ 7,378,025.86
Indirect	16	\$ 559,462.92	\$ 1,794,936.75
Induced	11	\$ 412,863.30	\$ 1,348,375.77
Total	122	\$ 2,856,300.03	\$ 10,521,338.38

Appendix #7: FERC Impacts and Effects

Annual Economic Impact and Effects of FERC Data

Etowah County (Gadsden MSA)

Impact	Employment	Labor Income	Output
Direct	16	\$ 309,839	\$ 1,153,920
Indirect	2	\$ 82,165	\$ 260,607
Induced	2	\$ 65,581	\$ 213,534
Total	20	\$ 457,586	\$ 1,628,060

Regional Analysis MRIO

Impact	Employment	Labor Income	Output
Direct	16	\$ 309,839	\$ 1,153,920
Indirect	2	\$ 83,445	\$ 270,578
Induced	2	\$ 67,785	\$ 221,368
Total	21	\$ 461,070	\$ 1,645,865

Appendix #8: Analysis of Residents Survey

Statistical Analysis of Survey	
Mean Age	66.4
Median Age	68
Minimum Age	32
Maximum Age	79
Median HHI	\$ 80,000
Mean # of Boats Per HH	2
Mean \$ Lodging / Camping	\$ 576
Mean \$ Restaurants / Meals	\$ 418
Mean \$ Retail Stores	\$ 418
Mean \$ Fuel/Auto Services	\$ 315
Mean \$ Fuel/Boat Services	\$ 238
Mean \$ Local Trans./Taxis	\$ 118
Mean \$ Boat Rental/ Dock Fees	\$ 116
Mean \$ Other Spent	\$ 351

Appendix #9: Neely Henry Lake Resident Survey

Neely Henry Resident Survey

**Constant Contact Survey Results*

Gender	Response	Response Ratio
Male	184	57%
Female	133	41%
No Response	6	2%
	323	100%

Participate in Boat Activities	Response	Response Ratio
Yes	258	80%
No	50	15%
No Response	15	5%
	323	100%

Lakefront Homeowner	Response	Response Ratio
Yes	153	47%
No	164	51%
No Response	6	2%
	323	100%

Own a Boat	Response	Response Ratio
Yes	211	65%
No	97	30%
No Response	15	5%
	323	100%

Type of Residence	Response	Response Ratio
Primary	133	41%
Seasonal	29	9%
No Response	161	50%
	323	100%

Own a Private Dock	Response	Response Ratio
Yes	135	42%
No	78	24%
No Response	110	34%
	323	100%

Rent a Marina Slip	Response	Response Ratio
Yes	17	5%
No	197	61%
No Response	109	34%
	323	100%

Tow Boat to Day Use Area	Response	Response Ratio
Yes	81	25%
No	134	41%
No Response	108	33%
	323	100%

Appendix #10: Recreational Household Spending: Vehicles, Fees, Sports Equipment

County Level Total Recreational Household Spending

Etowah County:

Recreational Vehicles and Fees	2018
Marina Fees:	\$ 311,468.00
Camping Fees:	\$ 767,871.00
Payments on Boats/Trailers/Campers	\$ 1,990,900.00
Rental of RVs and Boats	\$ 510,807.00
Total Spent	\$ 3,581,046.00

Calhoun County and St. Clair County:*

Recreational Vehicles and Fees	2018
Marina Fees:	\$ 51,634.00
Camping Fees:	\$ 121,311.00
Payments on Boats/Trailers/Campers	\$ 483,093.00
Rental of RVs and Boats	\$ 90,012.00
Total Spent	\$ 746,050.00

*Areas (Zip Codes) in the Counties that are only associated with the Neely Henry Lake Region.

Total Spent in the Region in 2018 on Recreational Vehicles and Fees: \$ 4,327,096.00

Source: ESRI Recreation Expenditures

Etowah County:

Recreation and Sports Equipment	2018
Camping Equipment:	\$ 378,875.00
Hunting and Fishing Equipment:	\$ 1,656,875.00
Water Sports Equipment:	\$ 173,902.00
Rental/Repair of Recreational Equipment:	\$ 59,976.00
Total Spent	\$ 2,269,628.00

Calhoun County and St. Clair County:*

Recreation and Sports Equipment	2018
Camping Equipment:	\$ 66,047.00
Hunting and Fishing Equipment:	\$ 314,401.00
Water Sports Equipment:	\$ 33,869.00
Rental/Repair of Recreational Equipment:	\$ 10,619.00
Total Spent	\$ 424,936.00

*Areas (Zip Codes) in the Counties that are only associated with the Neely Henry Lake Region.

Total Spent in the Region in 2018 on Recreation and Sports Equipment: \$ 2,694,564.00

Source: ESRI Recreation Expenditures

Appendix #11: Employment by Sector for Gadsden MSA

Employment By Sector for Gadsden MSA*				
Sector	Total Number of Employees	Mean Hourly Wage	Mean Annual Salary	Total Payroll Economic Contribution Effect
35-0000 Restaurants 43-0000	4,842	\$12.94	\$26,915.20	\$130,323,398.40
Hotels/Hospitality 41-0000 Gas Stations/General Merchandise	1,430	\$13.62	\$28,329.60	\$40,511,328.00
39-0000 Lake Recreation/Marina	4,380	\$11.56	\$24,107.20	\$105,589,536.00
	1,130	\$11.81	\$24,564.80	\$27,758,224.00
Total	11,782			\$304,182,486.40

**Includes Attalla, Gadsden, Glencoe, Hokes Bluff, Rainbow City, & Southside*

Source: Bureau of Labor Statistics

Appendix #12: Dam Operations Contribution and Steam Plant Operations Contribution

DAM OPERATIONS CONTRIBUTION

We will be going with a conservative generation of profit by using only two of the three turbines from what data I could come across to equal 48.6 MW of output.

How much profit does 48.6 MW of hydropower generate per annum? To answer this question with precision it is necessary to know more information. However, to consider a simplified case and using information from the World Energy Outlook (IEA - Statistics) for the Administration, Operation and Maintenance fixed cost for this kind and capacity of power plant, and from the Colombian Energy Market for the average market price, it is possible to calculate the profit this way:

Annual AOM fixed cost: \$50 USD/installed kW Average Market Price: \$62 USD/MWh Plant Factor: 60% (in hydroelectric power plants is commonly 60%)

Thus, Profit= (48.6MW) *(365days/year)*(24hours/day)*(62USD/MWh)*(0.6) - (50USD/kW)*(48,600kW) = **\$13,407,379.20/Annum Contribution to the Neely-Henry Analysis Area.**

STEAM PLANT OPERATIONS CONTRIBUTION

As with the hydro-dam operations, after much data research, to include Alabama Power Company's 2017 Annual Report, FERC filing data, we came up with a feasible way to interpret the natural gas turbine operations on a conservative level, and without having to divulge any proprietary information from the power company itself, we have calculated a contribution economic effect analysis for the immediate lake region.

We will be going with, as noted, a conservative generation of profit effect by using the two turbines equal 120 MW of output.

How much economic profit effect does 120 MW of natural gas turbine power generate per annum?

To answer this question with precision it is necessary to know more information. However, to consider a simplified case and using information from the Energy Information Administration (EIA) for the Administration, Operation and Maintenance fixed cost for this kind and capacity of power plant:

Annual AOM fixed cost: \$7.04 USD/kW

Annual AOM variable cost: \$10.37 USD/kW

Average market price: \$25 USD/MWh

Heat Rate: 9.750 BTU/kWh

Plant Factor: 51% (common for natural gas generation)

Thus,

Profit = (120MW)*(365days/year)*(24hours/day)*(25USD/MWh)*(0.51) - (17.41USD/kW)*(120,000kW) - (9.750BTU/kWh)*(120,000kW) = **\$10,143,600/Annum Contribution to the Neely-Henry Study Area.**

Appendix #13: Lake Access Industries

Attalla, AL

Boat Dealers & Sporting Goods Stores

Company Name	Address	City	Phone Number	NAICS	Primary NAICS Description
Big Wills Outfitters	2881 Wesson Gap Rd	Attalla	(256) 538-3226	441222	Boat Dealers
Quality Gun & Pawn	102 5th Ave NE	Attalla	(256) 538-1308	451110	Sporting Goods Stores
Walmart Supercenter	973 Gilbert Ferry Rd SE	Attalla	(256) 538-3811	452210	Department Stores

Storage

Company Name	Address	City	Phone Number	NAICS	Primary NAICS Description
A-1 Storage	Hwy 278e	Attalla	(256) 344-1926	531130	Lessors Of Miniwarehouses & Self-Storage Units
Attalla Mini Warehouse		Attalla	(256) 613-4023	531130	Lessors Of Miniwarehouses & Self-Storage Units
Dixie Mini Storage	1432 3rd St SW	Attalla	(256) 538-2203	531130	Lessors Of Miniwarehouses & Self-Storage Units
Gadsden Warehousing Company	600 Rodney Austin Blvd SE	Attalla	(256) 570-0051	493110	General Warehousing & Storage
J & J Unclaimed Storage	306 Cleveland Ave	Attalla	(256) 344-2398	531130	Lessors Of Miniwarehouses & Self-Storage Units
Summer Chase Mini Warehouse	801 Collins Pl SE	Attalla	(256) 538-6500	531130	Lessors Of Miniwarehouses & Self-Storage Units

Hospitality

Company Name	Address	City	Phone Number	NAICS	Primary NAICS Description
Days Inn-Attalla	801 Cleveland Ave	Attalla	(256) 538-7861	721110	Hotels (Except Casino Hotels) & Motels
Pineview RV & Mobile Home Park	93 Chastity Ln	Attalla	(256) 328-5270	721211	Rv (Recreational Vehicle) Parks & Campgrounds
Motel 6	915 5th Ave	Attalla	(256) 438-5071	721110	Hotels (Except Casino Hotels) & Motels
Travelodge	901 Cleveland Ave	Attalla	(256) 538-4003	721110	Hotels (Except Casino Hotels) & Motels

Restaurants

Company Name	Address	City	Phone Number	NAICS	Primary NAICS Description
Arby's	966 Gilbert Ferry Rd SE	Attalla	(256) 538-5370	722513	Limited-Service Restaurants
Bubba Ritos	959 Gilbert Ferry Rd SE # P	Attalla	(256) 344-2350	722511	Full-Service Restaurants
Cupboard	411 4th St NW	Attalla	(256) 538-9843	311811	Retail Bakeries
Dean Sausage Co Inc	3750 Pleasant Valley Rd	Attalla	(256) 538-6082	311611	Animal (Except Poultry) Slaughtering
Dee Ray's Bbq	2027 3rd St SW	Attalla	(256) 344-2097	722511	Full-Service Restaurants
Domino's	964 Gilbert Ferry Rd SE	Attalla	(256) 538-1171	722513	Limited-Service Restaurants
Hardee's	970 Gilbert Ferry Rd SE	Attalla	(256) 538-0107	722513	Limited-Service Restaurants
Jack's	215 3rd St NW	Attalla	(256) 538-5632	722511	Full-Service Restaurants
El Patron	940 Gilbert Ferry Rd SE	Attalla	(256) 538-2003	722511	Full-Service Restaurants
Lucky Wok	959 Gilbert Ferry Rd SE # D	Attalla	(256) 538-9668	722511	Full-Service Restaurants
McDonald's	610 Cleveland Ave	Attalla	(256) 538-1107	722513	Limited-Service Restaurants
Panda Buffet	601 Cleveland Ave	Attalla	(256) 570-0708	722513	Limited-Service Restaurants
Papa John's Pizza	973 Gilbert Ferry Rd SE	Attalla	(256) 538-6099	722513	Limited-Service Restaurants
Pizza Hut	620 Cleveland Ave	Attalla	(256) 538-1234	722511	Full-Service Restaurants
Ray's BBQ	401 Gilbert Ferry Rd SE	Attalla	(256) 344-2166	722511	Full-Service Restaurants
Sonic Drive-In	311 3rd St NW	Attalla	(256) 538-3344	722513	Limited-Service Restaurants
SUBWAY	608 5th Ave NE	Attalla	(256) 538-8111	722513	Limited-Service Restaurants
SUBWAY	975 Gilbert Ferry Rd SE	Attalla	(256) 538-1782	722513	Limited-Service Restaurants
Taco Bell	519 Cleveland Ave	Attalla	(256) 538-5915	722513	Limited-Service Restaurants
Waffle House	802 Cleveland Ave	Attalla	(256) 538-3278	722511	Full-Service Restaurants
Waffle House	961 Gilbert Ferry Rd SE	Attalla	(256) 538-8966	722511	Full-Service Restaurants
Wendy's	967 Gilbert Ferry Rd SE	Attalla	(256) 260-9515	722513	Limited-Service Restaurants

Food Stores (including gas stations)

Company Name	Address	City	Phone Number	NAICS	Primary NAICS Description
77 Market	506 7th Ave SW	Attalla	(256) 538-2321	445110	Supermarkets/Other Grocery (Exc Convenience) Strs
Attalla Chevron	606 5th Ave NE	Attalla	(256) 538-2999	445120	Convenience Stores
Dollar General	204 3rd St NW	Attalla	(256) 570-0062	452319	All Other General Merchandise Stores
Dollar General	50 Plemons Rd	Attalla	(256) 840-7377	452319	All Other General Merchandise Stores
Dollar General	700 Gilbert Ferry Rd SE	Attalla	(256) 538-5059	452319	All Other General Merchandise Stores
Dollar Tree	952 Gilbert Ferry Rd SE	Attalla	(256) 538-2144	452319	All Other General Merchandise Stores
Food Mart	627 Cleveland Ave	Attalla	(256) 570-0011	447190	Other Gasoline Stations
Food Mart	815 Cleveland Ave	Attalla	(256) 538-0293	447190	Other Gasoline Stations
Jet Pep 303	1601 3rd St SW	Attalla	(256) 538-5662	445110	Supermarkets/Other Grocery (Exc Convenience) Strs
Jet-Pep	806 Cleveland Ave	Attalla	(256) 538-3462	541990	All Other Professional, Scientific/Technical Svcs
Johnson's Giant Food	1431 3rd St SW	Attalla	(256) 538-7416	445110	Supermarkets/Other Grocery (Exc Convenience) Strs
Kyuka Waters Inc	13500 Duck Springs Rd	Attalla	(256) 538-5103	445299	All Other Specialty Food Stores
Mini-Mart Stores	2203 3rd St SW	Attalla	(256) 538-7297	445120	Convenience Stores
Mountain Top Grocery	11240 US Highway 278 W	Attalla	(205) 589-6373	445120	Convenience Stores
Murphy EXPRESS	930 Gilbert Ferry Rd SE	Attalla	(256) 538-6501	445120	Convenience Stores
N Ds Tiger Mart No Three	617 Cleveland Ave	Attalla	(256) 344-2193	445120	Convenience Stores
Reece City Chevron	2920 Nocalula Pkwy	Attalla	(256) 546-2465	447190	Other Gasoline Stations
Smile Express	110 4th St NW	Attalla	(256) 344-2248	445120	Convenience Stores
Southend Market	2726 Highway 77	Attalla	(256) 845-5478	445110	Supermarkets/Other Grocery (Exc Convenience) Strs
Speedy Shop	2676 Highway 77	Attalla	(256) 344-2379	447190	Other Gasoline Stations
Stop N Save	601 Gilbert Ferry Rd SE	Attalla	(256) 538-3710	447190	Other Gasoline Stations
V2	811 Cleveland Ave	Attalla	(256) 538-5006	445120	Convenience Stores
Valley Food Mart	6574 Duck Springs Rd	Attalla	(256) 570-0515	447190	Other Gasoline Stations
Walmart Supercenter	973 Gilbert Ferry Rd SE	Attalla	(256) 538-3811	452210	Department Stores
Water Way Distributing	13500 Duck Springs Rd	Attalla	(256) 538-5101	445299	All Other Specialty Food Stores

Gadsden, AL

Marinas & Water Access

<i>Company Name</i>	<i>Address</i>	<i>City</i>	<i>Phone Number</i>	<i>NAICS</i>	<i>Primary NAICS Description</i>
Coosa Landing	200 Lakefront St	Gadsden	(256) 549-4677	713930	Marinas
Gadsden City Boat Ramp	Elmwood Ave	Gadsden			Boat Ramp
Tillison Bend Boat Ramp		Gadsden			Boat Ramp

Boat Dealers & Sporting Goods Stores

<i>Company Name</i>	<i>Address</i>	<i>City</i>	<i>Phone Number</i>	<i>NAICS</i>	<i>Primary NAICS Description</i>
Academy Sports + Outdoors	601 George Wallace Dr	Gadsden	(256) 439-6260	451110	Sporting Goods Stores
Alabama City Billiard Co	108 N 26th St	Gadsden	(256) 251-5487	451110	Sporting Goods Stores
Buster Inman Golf Shop	1884 Rainbow Dr	Gadsden	(256) 546-2011	451110	Sporting Goods Stores
Coffey's Hunting & Shooting	22 Hoke St	Gadsden	(256) 543-9212	451110	Sporting Goods Stores
Coosa Outfitters	322 Broad St	Gadsden	(256) 543-0222	451110	Sporting Goods Stores
Eagle Ridge Gun Works LLC	266 Watts Pkwy	Gadsden	(256) 515-7935	451110	Sporting Goods Stores
Gadsden Outfitters	1009 S 4th St # H	Gadsden	(256) 547-7779	451110	Sporting Goods Stores
Gun Shop Of Gadsden	306 Wall St	Gadsden	(256) 312-8063	451110	Sporting Goods Stores
Hibbett Sports	1001 Rainbow Dr # 24	Gadsden	(256) 543-7811	451110	Sporting Goods Stores
Hibbett Sports	528 E Meighan Blvd	Gadsden	(256) 546-4471	451110	Sporting Goods Stores
Ross Trim Shop	1804 Eastside Dr	Gadsden	(256) 547-5050	441222	Boat Dealers
Sports Mania	1001 Rainbow Dr # 6	Gadsden	(256) 547-7500	451110	Sporting Goods Stores
Walmart Supercenter	340 E Meighan Blvd	Gadsden	(256) 547-2637	452210	Department Stores

Storage

<i>Company Name</i>	<i>Address</i>	<i>City</i>	<i>Phone Number</i>	<i>NAICS</i>	<i>Primary NAICS Description</i>
Alabama City Mini Storage	102 N 22nd St	Gadsden	(256) 543-3655	531130	Lessors Of Miniwarehouses & Self-Storage Units
Delaney Moving & Storage	131 Broad St	Gadsden	(256) 546-6683	531130	Lessors Of Miniwarehouses & Self-Storage Units
Gadsden Self Storage	2111 W Meighan Blvd	Gadsden	(256) 547-4661	531130	Lessors Of Miniwarehouses & Self-Storage Units
Gadsden Warehousing	300 Rains Air Depot Rd	Gadsden	(256) 494-6993	493110	General Warehousing & Storage
Josh's Mini Warehouse & Strg	1449 Appalachian Rd	Gadsden	(256) 543-1402	531130	Lessors Of Miniwarehouses & Self-Storage Units
Lee's Mini Warehouses	1003 E Haven Dr	Gadsden	(256) 492-4182	531130	Lessors Of Miniwarehouses & Self-Storage Units
Memory Climate Controlled Self Storage	299 College Pkwy	Gadsden	(256) 339-1735	531130	Lessors Of Miniwarehouses & Self-Storage Units
Off Campus PAWN & Storage LLC	480 George Wallace Dr	Gadsden	(256) 547-0506	522298	All Other Nondepository Credit Intermediation
Stuff-It Mini Storage	3605 Forrest Ave	Gadsden	(256) 546-4332	531130	Lessors Of Miniwarehouses & Self-Storage Units
Tabor Road Storage	65 White House Dr	Gadsden	(256) 543-3208	531130	Lessors Of Miniwarehouses & Self-Storage Units
U-Haul	2224 E Broad St	Gadsden	(256) 492-7972	493110	General Warehousing & Storage
U-Haul Moving-Stge-Gadsden	1707 Kyle Ave	Gadsden	(256) 543-9502	532120	Truck, Utility Trailer & Rv Rental & Leasing
Westside Mini Storage	3615 W Meighan Blvd	Gadsden	(256) 543-1998	531130	Lessors Of Miniwarehouses & Self-Storage Units

Hospitality

<i>Company Name</i>	<i>Address</i>	<i>City</i>	<i>Phone Number</i>	<i>NAICS</i>	<i>Primary NAICS Description</i>
Best Western Gadsden	205 Enterprise Dr	Gadsden	(256) 438-5212	721110	Hotels (Except Casino Hotels) & Motels
Budget Inn Gadsden	2704 W Meighan Blvd	Gadsden	(256) 543-3790	721110	Hotels (Except Casino Hotels) & Motels
Comfort Suites	96 Walker St	Gadsden	(256) 538-5770	721110	Hotels (Except Casino Hotels) & Motels
Cove Rv Resort	4122 Old Pump Station Rd	Gadsden	(256) 467-3158	721199	All Other Traveler Accommodation
Days Inn-Gadsden	1612 W Grand Ave	Gadsden	(256) 442-7913	721110	Hotels (Except Casino Hotels) & Motels
Fairfield Inn & Suites Gadsden	116 Walker St	Gadsden	(256) 538-2100	721110	Hotels (Except Casino Hotels) & Motels
Gadsden Inn & Suites	200 Albert Rains Blvd	Gadsden	(256) 543-7240	721110	Hotels (Except Casino Hotels) & Motels
Hampton Inn-Gadsden	129 River Rd	Gadsden	(256) 546-2337	721110	Hotels (Except Casino Hotels) & Motels
Hampton Inn-Gadsden/Attalla	206 Walker St	Gadsden	(256) 538-5222	721110	Hotels (Except Casino Hotels) & Motels
Holiday Host	2464 E Meighan Blvd	Gadsden	(256) 492-6111	721110	Hotels (Except Casino Hotels) & Motels
Holiday Inn Express	106 Walker St	Gadsden	(256) 691-0225	721110	Hotels (Except Casino Hotels) & Motels
Kiwanis Pavilion	1500 Noccalula Rd	Gadsden	(256) 546-5843	721211	Rv (Recreational Vehicle) Parks & Campgrounds
Motel 6	1600 Rainbow Dr	Gadsden	(256) 543-1105	721110	Hotels (Except Casino Hotels) & Motels
Noccalula Falls Campgrounds	1600 Noccalula Rd	Gadsden	(256) 543-7412	721211	Rv (Recreational Vehicle) Parks & Campgrounds
Redwood Inn Motel	201 N Hood Ave	Gadsden	(256) 543-8410	721110	Hotels (Except Casino Hotels) & Motels
River Country Campground	1 River Rd	Gadsden	(256) 543-7111	721211	Rv (Recreational Vehicle) Parks & Campgrounds
Rodeway Inn	3909 W Meighan Blvd	Gadsden	(256) 543-0323	721110	Hotels (Except Casino Hotels) & Motels
Super 8-Gadsden	2110 Rainbow Dr	Gadsden	(256) 547-9033	721110	Hotels (Except Casino Hotels) & Motels
Travelers Motor Inn	421 E Broad St	Gadsden	(256) 546-5211	721110	Hotels (Except Casino Hotels) & Motels

Restaurants

<i>Company Name</i>	<i>Address</i>	<i>City</i>	<i>Phone Number</i>	<i>NAICS</i>	<i>Primary NAICS Description</i>
Americas Best	3014 E Meighan Blvd	Gadsden	(256) 492-2222	722511	Full-Service Restaurants
Applebee's	1722 Rainbow Dr	Gadsden	(256) 546-7774	722511	Full-Service Restaurants
Arby's	402 E Meighan Blvd	Gadsden	(256) 547-7897	722513	Limited-Service Restaurants
Arby's	948 Rainbow Dr	Gadsden	(256) 546-8865	722513	Limited-Service Restaurants
Auntie Anne's Pretzels	1001 Rainbow Dr # K5	Gadsden	(256) 547-8622	722515	Snack & Nonalcoholic Beverage Bars
Beans & Greens	10294 Centre Rd	Gadsden	(256) 492-3267	722511	Full-Service Restaurants
Blackstone Pub & Eatery	525 Broad St	Gadsden	(256) 543-7473	722511	Full-Service Restaurants
Blu Chop House	538 Broad St	Gadsden	(256) 438-5588	722511	Full-Service Restaurants
Bubba Rito's	1325 Noccalula Rd	Gadsden	(256) 459-4166	722511	Full-Service Restaurants
Burger King	414 E Meighan Blvd	Gadsden	(256) 543-9235	722513	Limited-Service Restaurants

C & J's Crab Shack	514 Broad St	Gadsden	(256) 646-6983	722514	Limited-Service Restaurants
Captain D's Seafood	505 E Meighan Blvd	Gadsden	(256) 547-6729	722513	Limited-Service Restaurants
Captain D's Seafood	917 Rainbow Dr	Gadsden	(256) 546-2572	722513	Limited-Service Restaurants
Chestnut Station	410 Chestnut St	Gadsden	(256) 546-4229	722410	Drinking Places Alcoholic Beverages
Chick-Fil-A	1001 Rainbow Dr # 61	Gadsden	(256) 547-4447	722513	Limited-Service Restaurants
Chick-Fil-A	1008 S 4th St	Gadsden	(256) 543-7770	722513	Limited-Service Restaurants
Chili's Grill & Bar	340 Albert Rains Blvd S	Gadsden	(256) 547-8185	722511	Full-Service Restaurants
China City Buffet	1000 E Meighan Blvd	Gadsden	(256) 492-8788	722511	Full-Service Restaurants
Choice Restaurant	531 Broad St	Gadsden	(256) 546-9055	722511	Full-Service Restaurants
Chongwah Express	1001 Rainbow Dr # 80	Gadsden	(256) 546-8442	722511	Full-Service Restaurants
Chop Stix	3741 Alford Bend Rd	Gadsden	(256) 492-0404	722511	Full-Service Restaurants
Cothrans Bakery	440 George Wallace Dr	Gadsden	(256) 547-2133	311811	Retail Bakeries
Cracker Barrel Old Country Str	101 Taylor Dr	Gadsden	(256) 538-5938	722511	Full-Service Restaurants
Dairy Queen	415 E Meighan Blvd	Gadsden	(256) 547-7393	722515	Snack & Nonalcoholic Beverage Bars
Dippin' Dots	1001 Rainbow Dr # Rmu4	Gadsden	(256) 000-1111	722515	Snack & Nonalcoholic Beverage Bars
Domino's	276 N 3rd St	Gadsden	(256) 547-5491	722513	Limited-Service Restaurants
Downtown Tavern	514 Broad St	Gadsden	(256) 543-0363	722410	Drinking Places Alcoholic Beverages
El Patron II	607 E Meighan Blvd	Gadsden	(256) 312-8189	722511	Full-Service Restaurants
El Tapatio II	1504 Rainbow Dr	Gadsden	(256) 546-6088	722511	Full-Service Restaurants
Express Steak	451 George Wallace Dr	Gadsden	(256) 547-7707	722511	Full-Service Restaurants
Firehouse Subs	332 E Meighan Blvd # G-3	Gadsden	(256) 543-8445	722513	Limited-Service Restaurants
Food Provisional	530 Smith Rd	Gadsden	(256) 952-2548	722511	Full-Service Restaurants
Frios Gourmet Pops	4618 Airport Rd	Gadsden	(256) 459-4946	445299	All Other Specialty Food Stores
Fuji	1419 Rainbow Dr	Gadsden	(256) 547-8422	722511	Full-Service Restaurants
Golden China	957 W Meighan Blvd	Gadsden	(256) 546-9443	722511	Full-Service Restaurants
Great American Cookies	1001 Rainbow Dr # 46	Gadsden	(256) 543-8381	722515	Snack & Nonalcoholic Beverage Bars
Hardee's	3102 E Meighan Blvd	Gadsden	(256) 312-8314	722511	Full-Service Restaurants
Harp & Clover	124 Court St	Gadsden	(256) 467-4824	722511	Full-Service Restaurants
It's Yogurttime LLC	901 Rainbow Dr	Gadsden	(256) 569-9212	445299	All Other Specialty Food Stores
Jack's	102 George Wallace Dr	Gadsden	(256) 547-0119	722511	Full-Service Restaurants
Jack's	1414 Rainbow Dr	Gadsden	(256) 543-8354	722511	Full-Service Restaurants
Jack's	1502 Nocculla Rd	Gadsden	(256) 547-1311	722511	Full-Service Restaurants
Jack's	2508 W Meighan Blvd	Gadsden	(256) 543-8832	722511	Full-Service Restaurants
Japan Cajun Grill	1001 Rainbow Dr # 77	Gadsden	(256) 547-5010	722511	Full-Service Restaurants
Jefferson's	529 Broad St	Gadsden	(256) 546-4112	722511	Full-Service Restaurants
Jerry's Discount Pharmacy	300 N 27th St	Gadsden	(256) 547-1221	446110	Pharmacies & Drug Stores
Jerry's Discount Pharmacy	300 Wall St	Gadsden	(256) 547-1242	446110	Pharmacies & Drug Stores
Jim's Coffee Svc	103 Wall St	Gadsden	(256) 413-3505	445299	All Other Specialty Food Stores
Jimmy John's	510 E Meighan Blvd # A10	Gadsden	(256) 543-2333	722513	Limited-Service Restaurants
Joe Muggs Coffee	1001 Rainbow Dr	Gadsden	(256) 439-2877	722511	Full-Service Restaurants
KATI Thai Cuisine	102 Elbe St	Gadsden	(256) 467-4221	722511	Full-Service Restaurants
KFC	579 E Meighan Blvd	Gadsden	(256) 546-2600	722513	Limited-Service Restaurants
Kings Wings	300 N 12th St	Gadsden	(256) 459-5450	722511	Full-Service Restaurants
KOBE Japanese Steakhouse	1001 Rainbow Dr	Gadsden	(205) 298-0200	722511	Full-Service Restaurants
Krystal	114 E Meighan Blvd	Gadsden	(256) 547-9922	722513	Limited-Service Restaurants
LA Herradura	301 N 12th St # R	Gadsden	(256) 459-5614	722511	Full-Service Restaurants
LA Luminaria	403 S 3rd St	Gadsden	(256) 459-4886	722511	Full-Service Restaurants
Las Brisas Mexican Restaurant	202 Albert Rains Blvd	Gadsden	(256) 546-8408	722511	Full-Service Restaurants
Lil' Pruetts	1619 Rainbow Dr	Gadsden	(256) 546-2339	722511	Full-Service Restaurants
Little Caesars Pizza	1740 E Meighan Blvd	Gadsden	(256) 494-6465	722513	Limited-Service Restaurants
Little Caesars Pizza	2625 W Meighan Blvd	Gadsden	(256) 547-2090	722513	Limited-Service Restaurants
Liz's Homestyle Barbeque	1440 E Broad St	Gadsden	(256) 494-0098	722511	Full-Service Restaurants
Logan's Roadhouse	835 Rainbow Dr	Gadsden	(256) 543-0470	722511	Full-Service Restaurants
Lola & Runt's	1504 Rainbow Dr	Gadsden	(256) 467-4109	722511	Full-Service Restaurants
Longhorn Steakhouse	943 Rainbow Dr	Gadsden	(256) 543-1599	722512	Full-Service Restaurants
Mater's Pizza & Pasta Emporium	329 Locust St	Gadsden	(256) 547-2556	722511	Full-Service Restaurants
Mayans Mexican Cuisine	486 George Wallace Dr	Gadsden	(256) 546-4000	722511	Full-Service Restaurants
Mc Donald's	101 Enterprise Dr	Gadsden	(256) 538-7580	722513	Limited-Service Restaurants
Mc Donald's	200 N 12th St	Gadsden	(256) 547-0393	722513	Limited-Service Restaurants
Mc Donald's	952 Rainbow Dr	Gadsden	(256) 547-0284	722513	Limited-Service Restaurants
Merrill's Bbq	2525 Forrest Ave	Gadsden	(256) 543-7457	722511	Full-Service Restaurants
Mi Pueblo Gadsden	2519 W Meighan Blvd	Gadsden	(256) 549-4060	445230	Fruit & Vegetable Markets
Moe's Southwest Grill	510 E Meighan Blvd # A1	Gadsden	(256) 546-4778	722513	Limited-Service Restaurants
Old Mexico Cantina & Grille	93 Walker St	Gadsden	(256) 570-0570	722511	Full-Service Restaurants
Panda Express	500 E Meighan Blvd	Gadsden	(256) 569-9616	722513	Limited-Service Restaurants
Papa John's Pizza	1958 Rainbow Dr	Gadsden	(256) 546-3939	722513	Limited-Service Restaurants
Paul's Mountain Meats	1401 Nocculla Rd	Gadsden	(256) 546-6328	445210	Meat Markets
Pawpaw's Bar B Que	1705 S 11th St	Gadsden	(256) 547-3877	722511	Full-Service Restaurants
Petro Stopping Ctr	1724 W Grand Ave	Gadsden	(256) 413-7135	447190	Other Gasoline Stations
Petro Stopping Ctr	4417 Transport St	Gadsden	(256) 442-0955	447190	Other Gasoline Stations
Phillips Produce	2229 Allen Blvd	Gadsden	(256) 492-1330	424480	Fresh Fruit & Vegetable Merchant Wholesalers
Pizza Hut	510 E Meighan Blvd # A7	Gadsden	(256) 543-2100	722511	Full-Service Restaurants
Popeyes Louisiana Kitchen	1724 W Grand Ave	Gadsden	(256) 413-7135	722511	Full-Service Restaurants
Popeyes Louisiana Kitchen	406 E Meighan Blvd	Gadsden	(205) 547-3873	722511	Full-Service Restaurants
Pruett's Bar-B-Q	1617 Rainbow Dr	Gadsden	(256) 547-4118	722511	Full-Service Restaurants

Rally's Hamburgers	303 E Meighan Blvd	Gadsden	(256) 547-5773	722513	Limited-Service Restaurants
Red Lobster	1725 Rainbow Dr	Gadsden	(256) 543-2086	722511	Full-Service Restaurants
Rivertown Coffee House Cafe	422 Broad St	Gadsden	(256) 952-2538	722511	Full-Service Restaurants
Rock-N-Roll Sushi	504 Broad St	Gadsden	(256) 467-3225	722512	Full-Service Restaurants
Ruby Tuesday	113 Walker St	Gadsden	(256) 538-9996	722511	Full-Service Restaurants
Shoney's	202 E Meighan Blvd	Gadsden	(256) 543-7098	722511	Full-Service Restaurants
Sky's Restaurant	315 S 2nd St	Gadsden	(256) 438-5496	722511	Full-Service Restaurants
Sonic Drive-In	354 E Meighan Blvd	Gadsden	(256) 543-8183	722513	Limited-Service Restaurants
Stevi B's Pizza	407 George Wallace Dr # C	Gadsden	(256) 543-8295	722511	Full-Service Restaurants
SUBWAY	1231-D Nocalula Rd	Gadsden	(256) 547-7713	722513	Limited-Service Restaurants
SUBWAY	340 E Meighan Blvd	Gadsden	(256) 543-7725	722513	Limited-Service Restaurants
SUBWAY	445 George Wallace Dr	Gadsden	(256) 547-7822	722513	Limited-Service Restaurants
SUBWAY	813 Rainbow Dr	Gadsden	(256) 547-3855	722513	Limited-Service Restaurants
Sugar Moon	210 Locust St	Gadsden	(256) 444-8020	722511	Full-Service Restaurants
Super Hibachi Buffet & Grill	127 River Rd	Gadsden	(256) 569-9889	722512	Full-Service Restaurants
Taco Bell	579 E Meighan Blvd	Gadsden	(256) 546-2600	722513	Limited-Service Restaurants
Tony's Bar-B-Q	227 S 3rd St	Gadsden	(256) 547-0230	722511	Full-Service Restaurants
Top Of The River	1606 Rainbow Dr	Gadsden	(256) 456-0038	722511	Full-Service Restaurants
Tre Ragazzi's Italian Cafe	519 Broad St	Gadsden	(256) 543-2726	722511	Full-Service Restaurants
278 Restaurant	1700 Piedmont Cutoff	Gadsden	(256) 492-6868	722511	Full-Service Restaurants
Unclehenry's Bbq	500 N 12th St	Gadsden	(256) 546-1466	722511	Full-Service Restaurants
Villa Fiesta	825 Rainbow Dr	Gadsden	(256) 549-0869	722511	Full-Service Restaurants
Waffle House	1000 Rainbow Dr	Gadsden	(256) 547-6842	722511	Full-Service Restaurants
Waffle House	75 E Meighan Blvd	Gadsden	(256) 547-8736	722511	Full-Service Restaurants
Wendy's	967 Gilberts Ferry Rd	Gadsden	(256) 260-9515	722513	Limited-Service Restaurants
Zaxby's	1510 Rainbow Dr	Gadsden	(256) 546-3323	722513	Limited-Service Restaurants

Food Stores (including gas stations)

<i>Company Name</i>	<i>Address</i>	<i>City</i>	<i>Phone Number</i>	<i>NAICS</i>	<i>Primary NAICS Description</i>
278 Grocery	1700 Piedmont Cutoff	Gadsden	(256) 492-5710	447190	Other Gasoline Stations
ALDI	200 N Hood Ave	Gadsden	(256) 000-1111	445110	Supermarkets/Other Grocery (Exc Convenience) Strs
Apple A Day Health World	280 N 3rd St	Gadsden	(256) 546-8458	445110	Supermarkets/Other Grocery (Exc Convenience) Strs
Blue Lake LLC	104 Arrowhead Trl	Gadsden	(256) 413-1578	445110	Supermarkets/Other Grocery (Exc Convenience) Strs
Bob Play Grocery	10291 Centre Rd	Gadsden	(256) 492-6009	445110	Supermarkets/Other Grocery (Exc Convenience) Strs
BP Shop Express Deli	1216 E Meighan Blvd	Gadsden	(256) 492-6522	445120	Convenience Stores
Circle K	100 Taylor Dr	Gadsden	(256) 538-8815	445120	Convenience Stores
Circle K	1205 W Meighan Blvd	Gadsden	(256) 549-0170	445120	Convenience Stores
Circle K	1747 Rainbow Dr	Gadsden	(256) 549-1869	445120	Convenience Stores
Discount Food Mart	2417 Ewing Ave	Gadsden	(256) 456-0001	445120	Convenience Stores
Dollar General	108 N Hood Ave	Gadsden	(256) 543-7258	452319	All Other General Merchandise Stores
Dollar General	124 N 12th St	Gadsden	(256) 543-9950	452319	All Other General Merchandise Stores
Dollar General	1311 Nocalula Rd	Gadsden	(256) 547-3837	452319	All Other General Merchandise Stores
Dollar General	1401 J R Countryman Vd	Gadsden	(256) 547-2402	452319	All Other General Merchandise Stores
Dollar General	1407 S 11th St	Gadsden	(256) 546-1135	452319	All Other General Merchandise Stores
Dollar General	1622 E Meighan Blvd	Gadsden	(256) 492-6632	452319	All Other General Merchandise Stores
Dollar General	2110 Ewing Ave	Gadsden	(256) 547-2402	452319	All Other General Merchandise Stores
Dollar General	2501 W Meighan Blvd	Gadsden	(256) 547-6752	452319	All Other General Merchandise Stores
Dollar General	3022 E Meighan Blvd	Gadsden	(256) 494-9860	452319	All Other General Merchandise Stores
Dollar Tree	409 George Wallace Dr	Gadsden	(256) 546-2385	452319	All Other General Merchandise Stores
Dollar Tree	420 N 27th St	Gadsden	(256) 543-3500	452319	All Other General Merchandise Stores
Doug's Grocery	4326 S Sibert St	Gadsden	(256) 447-8181	445120	Convenience Stores
Eagle Mart	5595 Main St	Gadsden	(256) 494-9177	445110	Supermarkets/Other Grocery (Exc Convenience) Strs
Exxon	901 E Meighan Blvd	Gadsden	(256) 546-9298	447190	Other Gasoline Stations
Great American Supermarket	1001 Rainow Dr	Gadsden	(256) 543-8381	445110	Supermarkets/Other Grocery (Exc Convenience) Strs
Gregerson's Cash Savers	325 N 3rd St	Gadsden	(256) 543-8961	445110	Supermarkets/Other Grocery (Exc Convenience) Strs
Grub Mart	1101 W Meighan Blvd	Gadsden	(256) 546-5181	447190	Other Gasoline Stations
Hollar Co	2012 Rainbow Dr # A	Gadsden	(256) 547-1644	447190	Other Gasoline Stations
Jet Pep	1701 S 11th St	Gadsden	(256) 547-2491	445120	Convenience Stores
Johnson's Giant Food	1720 E Meighan Blvd	Gadsden	(256) 492-2483	445110	Supermarkets/Other Grocery (Exc Convenience) Strs
Johnson's Giant Food	600 Walnut St	Gadsden	(256) 547-2528	445110	Supermarkets/Other Grocery (Exc Convenience) Strs
KWIK Shop	909 E Broad St	Gadsden	(256) 547-0000	445120	Convenience Stores
KWIK Stop	1808 E Meighan Blvd	Gadsden	(256) 492-1683	447190	Other Gasoline Stations
LA Herradura Grocery Store	931 W Meighan Blvd	Gadsden	(256) 546-9696	445110	Supermarkets/Other Grocery (Exc Convenience) Strs
LA Illusion Grocery	412 Sewell St	Gadsden	(256) 467-3891	445120	Convenience Stores
Market On Appalacian	2972 Appalachian Hwy	Gadsden	(256) 492-5040	445110	Supermarkets/Other Grocery (Exc Convenience) Strs
Murphy EXPRESS	215 E Meighan Blvd	Gadsden	(256) 547-5002	445120	Convenience Stores
Osborn Bros Inc	259 N 5th St	Gadsden	(256) 547-8601	445110	Supermarkets/Other Grocery (Exc Convenience) Strs
Patel Texaco	301 W Meighan Blvd	Gadsden	(256) 549-0345	447190	Other Gasoline Stations
Patterson Grocery	1220 Appalachian Rd	Gadsden	(256) 547-3805	445110	Supermarkets/Other Grocery (Exc Convenience) Strs
Petro Stopping Ctr	1724 W Grand Ave	Gadsden	(256) 413-7135	447190	Other Gasoline Stations
Racer's Edge	300 W Meighan Blvd	Gadsden	(256) 546-4025	445120	Convenience Stores
Rainbow Food Mart	1734 Rainbow Dr	Gadsden	(256) 549-1311	445120	Convenience Stores
Rainbow Food Mart	1895 Nocalula Rd	Gadsden	(256) 543-7163	447190	Other Gasoline Stations
Rainbow Food Mart	232 W Meighan Blvd	Gadsden	(256) 547-3284	447190	Other Gasoline Stations
Rainbow Food Mart Shell	520 George Wallace Dr	Gadsden	(256) 543-3340	447190	Other Gasoline Stations

Rocky Ford General Store	11205 Rocky Ford Rd	Gadsden	(256) 485-1095	445120	Convenience Stores
Sam's Market	1701 S 11th St	Gadsden	(256) 547-2491	445120	Convenience Stores
Save-A-Lot Food Stores	301 N 12th St # B	Gadsden	(256) 543-1695	445110	Supermarkets/Other Grocery (Exc Convenience) Strs
Shop & Save	2300 Forrest Ave	Gadsden	(256) 546-3155	445110	Supermarkets/Other Grocery (Exc Convenience) Strs
Snack N Fuel 103	1230 W Meighan Blvd	Gadsden	(256) 546-1116	445120	Convenience Stores
T & C Discount Groceries	3233 Forrest Ave	Gadsden	(256) 546-9131	445110	Supermarkets/Other Grocery (Exc Convenience) Strs
Texaco Food Mart	400 N 12th St	Gadsden	(256) 546-6004	447190	Other Gasoline Stations
Tidmore-Bend Grocery	1001 Tidmore Bend Rd	Gadsden	(256) 547-1978	447190	Other Gasoline Stations
Titan Mart	2511 S 11th St	Gadsden	(256) 549-9466	445120	Convenience Stores
Tyson Foods Inc	105 Locust St	Gadsden	(256) 547-7852	445110	Supermarkets/Other Grocery (Exc Convenience) Strs
Value Mart	725 Tuscaloosa Ave	Gadsden	(256) 467-3454	452319	All Other General Merchandise Stores
Walmart Supercenter	340 E Meighan Blvd	Gadsden	(256) 547-2637	452210	Department Stores

Glencoe, AL

Boat Dealers & Sporting Goods Stores

<i>Company Name</i>	<i>Address</i>	<i>City</i>	<i>Phone Number</i>	<i>NAICS</i>	<i>Primary NAICS Description</i>
Browns Outboard	305 Chastain Blvd W	Glencoe	(256) 492-2212	441222	Boat Dealers
Green Valley Gun & Ammo	806 Green Valley Rd	Glencoe	(256) 492-1233	451110	Sporting Goods Stores

Storage

<i>Company Name</i>	<i>Address</i>	<i>City</i>	<i>Phone Number</i>	<i>NAICS</i>	<i>Primary NAICS Description</i>
A-J Mini Storage Glencoe	1531 Estes Dr	Glencoe	(256) 492-3178	531130	Lessors Of Miniwarehouses & Self-Storage Units
A-Plus Mini Storage	1422 US Highway 431 S	Glencoe	(256) 457-7630	531130	Lessors Of Miniwarehouses & Self-Storage Units
H & L Storage	810 E Haven Drive	Glencoe	(256) 492-6090	531130	Lessors Of Miniwarehouses & Self-Storage Units
Hill's Mini Storage	1810 Lonesome Bend Rd	Glencoe	(256) 492-2784	531130	Lessors Of Miniwarehouses & Self-Storage Units
Pledger's Mini Warehouses	5529 Main St	Glencoe	(256) 492-5420	531130	Lessors Of Miniwarehouses & Self-Storage Units

Restaurants

<i>Company Name</i>	<i>Address</i>	<i>City</i>	<i>Phone Number</i>	<i>NAICS</i>	<i>Primary NAICS Description</i>
Carolyn's Kitchen	706 Chastain Blvd W	Glencoe	(256) 467-4037	722511	Full-Service Restaurants
Big Chief Drive-In	600 Main St W	Glencoe	(256) 492-4660	722511	Full-Service Restaurants
Hungry Hut	701 Main St W	Glencoe	(256) 492-6660	722511	Full-Service Restaurants
McDonald's	616 Chastain Rd	Glencoe	(256) 492-7682	722513	Limited-Service Restaurants
Mi Casita Mexican Restaurant	512 Main St W	Glencoe	(256) 494-9007	722511	Full-Service Restaurants
SUBWAY	321 Chastain Blvd W	Glencoe	(256) 494-9990	722513	Limited-Service Restaurants
Tre Ragazzi's Italian Café	616 Banks Str	Glencoe	(256) 413-2135	722511	Full-Service Restaurants

Food Stores (including gas stations)

<i>Company Name</i>	<i>Address</i>	<i>City</i>	<i>Phone Number</i>	<i>NAICS</i>	<i>Primary NAICS Description</i>
Dollar General	604 US Highway 431 S	Glencoe	(256) 330-0046	452319	All Other General Merchandise Stores
Exxon	602 Chastain Blvd W	Glencoe	(256) 492-6255	447190	Other Gasoline Stations
Glencoe Sparkle Mart	602 Chastain Blvd W	Glencoe	(256) 492-6255	445120	Convenience Stores
Glencoe Texaco	606 Main St W	Glencoe	(256) 492-0788	447190	Other Gasoline Stations
Jet Pep	512 Chastain Blvd W	Glencoe	(256) 492-6118	447190	Other Gasoline Stations

Hokes Bluff, AL

Marinas & Water Access

<i>Company Name</i>	<i>Address</i>	<i>City</i>	<i>Phone Number</i>	<i>NAICS</i>	<i>Primary NAICS Description</i>
Hokes Bluff Boat Ramp		Hokes Bluff			Boat Ramp

Storage

<i>Company Name</i>	<i>Address</i>	<i>City</i>	<i>Phone Number</i>	<i>NAICS</i>	<i>Primary NAICS Description</i>
A-1 Storage	8325 US Highway 278 E	Gadsden	(256) 492-6032	531130	Lessors Of Miniwarehouses & Self-Storage Units
Firestone Storage Units	9160 US Highway 278 E	Hokes Bluff	(256) 492-3080	531130	Lessors of Miniwarehouses & Self-Storage Units
Pledgers Storage	5529 Main St	Hokes Bluff	(256) 492-5420	531130	Lessors of Miniwarehouses & Self-Storage Units
Posey's Big Oak Garage & Storage	6818 US Highway 278 E	Gadsden	(256) 494-5657	531130	Lessors Of Miniwarehouses & Self-Storage Units

Restaurants

<i>Company Name</i>	<i>Address</i>	<i>City</i>	<i>Phone Number</i>	<i>NAICS</i>	<i>Primary NAICS Description</i>
Chop Stix	3741 Alford Bend Rd	Hokes Bluff	(256) 492-0404	722511	Full-Service Restaurants
Jack's	2000 US Highway 278 E	Hokes Bluff	(256) 492-7287	722511	Full-Service Restaurants
Julio's Pizza	3745 Alford Bend Rd	Hokes Bluff	(256) 492-7546	722511	Full-Service Restaurants
KFC	5692 US-278	Hokes Bluff	(256) 494-1344	722513	Limited-Service Restaurants
Mi Casita Mexican Restaurant	5686 US Highway 278 E # 6	Hokes Bluff	(256) 494-0388	722511	Full-Service Restaurants
Pig-N-Out Barbeque	5380 US-278	Hokes Bluff	(256) 492-4744	722511	Full-Service Restaurants
Sonic	5680 US-278	Hokes Bluff	(256) 492-2477	722513	Limited-Service Restaurants
Subway	5686 US-278	Hokes Bluff	(256) 494-1616	722513	Limited-Service Restaurants
Taco Bell	5692 US-278	Hokes Bluff	(256) 494-1344	722513	Limited-Service Restaurants

Food Stores (including gas stations)

<i>Company Name</i>	<i>Address</i>	<i>City</i>	<i>Phone Number</i>	<i>NAICS</i>	<i>Primary NAICS Description</i>
Dollar General	5698 US Highway 278 E	Hokes Bluff	(256) 492-0470	452319	All Other General Merchandise Stores
Express Mart #27	5790 US Highway 278 E	Gadsden	(256) 492-7702	447190	Other Gasoline Stations
Gregerson's Cash Savers	325 N 3rd St	Hokes Bluff	(256) 543-8961	445110	Supermarkets/Other Grocery (Exc Convenience) Strs

Rainbow City, AL

Marinas & Water Access

Company Name	Address	City	Phone Number	NAICS	Primary NAICS Description
Buck's Island Marina	1217 W Grand Ave	Rainbow City	(256) 442-2716	713930	Marinas
Little Bridge Marina	70 Whorton Bend Rd	Rainbow City	(256) 442-7788	713930	Marinas
Rainbow Landing	Highway 77	Rainbow City			Boat Ramp
Tommy's Marina	1280 Whorton Bend Rd	Rainbow City	(256) 442-5173	713931	Marinas

Boat Dealers & Sporting Goods Stores

Company Name	Address	City	Phone Number	NAICS	Primary NAICS Description
Eagle Ridge Gun Works	266 Watts Pkwy	Rainbow City	(256) 515-7935	451110	Sporting Goods Stores
Jared's Tactical and Firearm	55 Whorton Bend Rd	Rainbow City	(256) 485-1581	451110	Sporting Goods Stores
Rescue One Boats	1217 W Grande Ave	Rainbow City	(256) 442-6633	441222	Boat Dealers
Sports Zone & Fun Center	105 Rainbow Industrial Blvd	Rainbow City	(256) 459-4782	451110	Sporting Goods Stores

Storage

Company Name	Address	City	Phone Number	NAICS	Primary NAICS Description
All American Self Storage	1463 Sutton Bridge Rd	Rainbow City	(256) 442-1891	531130	Lessors Of Miniwarehouses & Self-Storage Units
Montrose Mini Storage	3445 Montrose Ave	Rainbow City	(256) 442-0500	531130	Lessors Of Miniwarehouses & Self-Storage Units
Ralph's Mini Storage	771 Sutton Bridge Rd	Rainbow City	(256) 442-8520	531130	Lessors Of Miniwarehouses & Self-Storage Units
Regional Warehousing-Mini Stge	3525 Mountain View Dr	Rainbow City	(256) 442-2882	531130	Lessors Of Miniwarehouses & Self-Storage Units
Southtowne Mini-Warehouse	199 Woodland Dr	Rainbow City	(256) 442-1951	531130	Lessors Of Miniwarehouses & Self-Storage Units
Stockit-N-Lockit Self Svc Stge	3403 Rainbow Pkwy	Rainbow City	(256) 442-8330	531130	Lessors Of Miniwarehouses & Self-Storage Units
U-Haul	771 Sutton Bridge Rd	Rainbow City	(256) 442-5314	531130	Lessors Of Miniwarehouses & Self-Storage Units

Restaurants

Company Name	Address	City	Phone Number	NAICS	Primary NAICS Description
Asahi Sushi House	3225 Rainbow Dr	Rainbow City	(256) 413-0012	722511	Full-Service Restaurants
Bojangles' Famous Chicken	3318 Rainbow Dr	Rainbow City	(256) 442-1162	722513	Limited-Service Restaurants
Burger King	3322b Rainbow Dr	Rainbow City	(256) 413-7882	722513	Limited-Service Restaurants
Capeside Fish Co	710 W Grand Ave	Rainbow City	(256) 952-2793	424460	Fish & Seafood Merchant Wholesalers
Chicken Salad Chick	2012 Rainbow Dr	Rainbow City	(256) 952-2625	722513	Limited-Service Restaurants
Daylight Donuts	3422 Rainbow Dr	Rainbow City	(256) 467-3383	722515	Snack & Nonalcoholic Beverage Bars
Domino's	115 W Grand Ave # 110	Rainbow City	(256) 442-1404	722513	Limited-Service Restaurants
El Tapatio Mexican	3514 Rainbow Dr	Rainbow City	(256) 442-2288	722511	Full-Service Restaurants
Gardens On Air	515 Diversey St	Rainbow City	(256) 467-4037	722511	Full-Service Restaurants
Guthrie's Chicken	3333 Rainbow Dr	Rainbow City	(256) 442-9070	722511	Full-Service Restaurants
Harp & Clover	115 W Grand Ave	Rainbow City	(256) 515-7263	722511	Full-Service Restaurants
Honey Baked Ham	115 W Grand Ave Ste 100	Rainbow City	(256) 467-4799	722511	Full-Service Restaurants
Huddle House	109 W Grand Ave	Rainbow City	(256) 442-8866	722511	Full-Service Restaurants
Jefferson's Rainbow City	3015 2nd St	Rainbow City	(256) 459-5221	722511	Full-Service Restaurants
Krystal	3329 Rainbow Dr	Rainbow City	(256) 459-4867	722513	Limited-Service Restaurants
Little Bridge Marina	70 Whorton Bend Rd	Rainbow City	(256) 442-7788	722511	Full-Service Restaurants
Little Caesars Pizza	3506 Rainbow Dr # A	Rainbow City	(256) 442-8882	722513	Limited-Service Restaurants
Louie's Pickles & Italian Deli	3225 Rainbow Dr	Rainbow City	(256) 438-5359	722513	Limited-Service Restaurants
Lucky Star Super Buffet	3225 Rainbow Dr # J	Rainbow City	(256) 442-2988	722511	Full-Service Restaurants
Lunch Box	3815 Rainbow Dr	Rainbow City	(256) 442-5190	722511	Full-Service Restaurants
New China Restaurant	110 Sutton Bridge Rd	Rainbow City	(256) 442-3767	722511	Full-Service Restaurants
Oishi Hibachi Express	3506 Rainbow Dr	Rainbow City	(256) 413-8866	722511	Full-Service Restaurants
Onyx	966 W Grand Ave	Rainbow City	(256) 442-5551	722511	Full-Service Restaurants
Papa Murphy's Take 'N' Bake	124 W Grand Ave # 111	Rainbow City	(256) 442-7776	722513	Limited-Service Restaurants
Pizza Hut	3 Independent Dr	Rainbow City	(256) 442-2300	722511	Full-Service Restaurants
Popeyes Louisiana Kitchen	3339 Rainbow Dr	Rainbow City	(256) 442-1101	722511	Full-Service Restaurants
Sonic Drive-In	3218 Rainbow Dr	Rainbow City	(256) 442-4779	722513	Limited-Service Restaurants
SUBWAY	3504 Rainbow Dr # A	Rainbow City	(256) 442-7825	722513	Limited-Service Restaurants
Wendy's	3337 Rainbow Dr	Rainbow City	(256) 442-8530	722513	Limited-Service Restaurants
Western Sizzlin	209 W Grand Ave	Rainbow City	(256) 442-5061	722511	Full-Service Restaurants

Food Stores (including gas stations)

Company Name	Address	City	Phone Number	NAICS	Primary NAICS Description
Conoco	803 W Grand Ave	Rainbow City	(256) 442-8157	447190	Other Gasoline Stations
Corner Stop	2069 Sutton Bridge Rd	Rainbow City	(256) 442-6622	447190	Other Gasoline Stations
Dollar General	3225 Rainbow Dr # 201b	Rainbow City	(256) 442-4969	452319	All Other General Merchandise Stores
Dollar Tree	3225 Rainbow Dr # 201a	Rainbow City	(256) 442-3847	452319	All Other General Merchandise Stores
Keystone Foods Corp	2281 Steele Station Rd	Rainbow City	(256) 442-0148	311412	Frozen Specialty Food Manufacturing
Local Joe's Trading Post	4967 Rainbow Dr	Rainbow City	(256) 438-5179	445120	Convenience Stores
MAPCO Express	25 Steele Station Rd	Rainbow City	(256) 442-7948	445120	Convenience Stores
MAPCO Express	3501 Rainbow Dr	Rainbow City	(256) 413-7714	445120	Convenience Stores
Maverix	3815 Rainbow Dr	Rainbow City	(256) 442-4545	447190	Other Gasoline Stations
Peterson Grocery	627 Kirby St	Rainbow City	(256) 442-5645	445110	Supermarkets/Other Grocery (Exc Convenience) Strs
Publix Super Market	128 W Grand Ave	Rainbow City	(256) 442-2509	445110	Supermarkets/Other Grocery (Exc Convenience) Strs
Rainbow City Intl Market	3424 Rainbow Dr	Rainbow City	(256) 442-3730	452210	Department Stores
Rainbow Food Mart	3500 Rainbow Dr	Rainbow City	(256) 442-4158	445120	Convenience Stores
Sams Market	3306 Rainbow Dr	Rainbow City	(256) 442-0067	445120	Convenience Stores
Stop & Save	3802 Rainbow Dr	Rainbow City	(256) 413-3338	445110	Supermarkets/Other Grocery (Exc Convenience) Strs
Williamson Oil Co	3331 Rainbow Dr	Rainbow City	(256) 413-7024	445110	Supermarkets/Other Grocery (Exc Convenience) Strs
Johnson's Giant Foods	3331 Rainbow Dr # D	Rainbow City	(256) 442-3530	445110	Supermarkets/Other Grocery (Exc Convenience) Strs

Southside, AL

Boat Dealers & Sporting Goods Stores

<i>Company Name</i>	<i>Address</i>	<i>City</i>	<i>Phone Number</i>	<i>NAICS</i>	<i>Primary NAICS Description</i>
Apex Firearms & Trading	1800 Highway 77	Southside	(256) 622-1004	451110	Sporting Goods Stores
Buck's Island Marina Boats	4500 Highway 77	Southside	(256) 442-2588	441222	Boat Dealers
Victory Marine & Outdoor Toys, LLC	1717 Green Valley Road	Southside	(256) 490-5959	441223	Boat Dealers

Storage

<i>Company Name</i>	<i>Address</i>	<i>City</i>	<i>Phone Number</i>	<i>NAICS</i>	<i>Primary NAICS Description</i>
A&G Southside Mini-Storage	2964 Highway 77	Southside	(256) 442-1022	531130	Lessors Of Miniwarehouses & Self-Storage Units
M and L Woodworking and Storage	2191 Highway 77	Southside	(256) 442-7727	531130	Lessors Of Miniwarehouses & Self-Storage Units
Regional Warehousing & Mini Storage	3525 Mountain View Dr	Southside	(256) 442-2882	531130	Lessors Of Miniwarehouses & Self-Storage Units
Southside Mini Storage	2964 Highway 77	Southside	(256) 442-1022	531130	Lessors Of Miniwarehouses & Self-Storage Units
Southside Storage	1476 Highway 77	Southside	(256) 442-7249	531130	Lessors Of Miniwarehouses & Self-Storage Units

Hospitality

<i>Company Name</i>	<i>Address</i>	<i>City</i>	<i>Phone Number</i>	<i>NAICS</i>	<i>Primary NAICS Description</i>
Deerfield Inn & Suites	2580 Highway 77	Southside	(256) 413-1300	721110	Hotels (Except Casino Hotels) & Motels

Restaurants

<i>Company Name</i>	<i>Address</i>	<i>City</i>	<i>Phone Number</i>	<i>NAICS</i>	<i>Primary NAICS Description</i>
Burger King	1980 Highway 77	Southside	(256) 485-1438	722513	Limited-Service Restaurants
Country Junk-Shun Cafe	1640 Highway 77	Southside	(256) 442-4640	722511	Full-Service Restaurants
Deorio's Pizza	1602 Highway 77	Southside	(256) 399-4005	722511	Full-Service Restaurants
The Fisherman Restaurant	1873 Highway 77	Southside	(256) 442-5252	722511	Full-Service Restaurants
KFC	1560 Highway 77	Southside	(256) 413-7001	722513	Limited-Service Restaurants
Jack's	2141 Highway 77	Southside	(256) 442-5488	722511	Full-Service Restaurants
McDonald's	2070 Highway 77	Southside	(256) 442-2811	722513	Limited-Service Restaurants
Stark Coffee	4189 Skylark Cir S	Southside	(256) 413-3505	722515	Snack & Nonalcoholic Beverage Bars
SUBWAY	2477 Highway 77	Southside	(256) 413-8700	722513	Limited-Service Restaurants
Taco Bell	1560 Highway 77	Southside	(256) 413-7001	722513	Limited-Service Restaurants

Food Stores (including gas stations)

<i>Company Name</i>	<i>Address</i>	<i>City</i>	<i>Phone Number</i>	<i>NAICS</i>	<i>Primary NAICS Description</i>
Burton's Food Store Inc	2370 Highway 77	Southside	(256) 442-1130	445110	Supermarkets/Other Grocery (Exc Convenience) Strs
Dollar General	1856 Lakemont Dr S	Southside	(256) 399-0174	452319	All Other General Merchandise Stores
Dollar General	2351 Highway 77	Southside	(256) 442-7613	452319	All Other General Merchandise Stores
F & A Mart Chevron F &	1582 Highway 77	Southside	(256) 442-1322	447190	Other Gasoline Stations
A Mart Exxon	1302 Highway 77	Southside	(256) 442-2092	445120	Convenience Stores
Grub Mat	2070 Highway 77	Southside	(256) 413-7070	445121	Convenience Stores
Marathon Gas	6388 Highway 77	Southside	(256) 442-0178	447190	Other Gasoline Stations
Shell	2065 Highway 77	Southside	(256)442-9399	447190	Other Gasoline Stations
Stephens Express Mart	6388 Highway 77	Southside	(256) 442-0178	447190	Other Gasoline Stations
Woody's Grocery	5170 Green Valley Rd	Southside	(256) 442-7025	445110	Supermarkets/Other Grocery (Exc Convenience) Strs

Ohatchee, AL

Marinas & Water Access

<i>Company Name</i>	<i>Address</i>	<i>City</i>	<i>Phone Number</i>	<i>NAICS</i>	<i>Primary NAICS Description</i>
Lakeshore Marina Boat Ramp	199 Lakeshore Ln	Ohatchee			Boat Ramp

Boat Dealers & Sporting Goods Stores

<i>Company Name</i>	<i>Address</i>	<i>City</i>	<i>Phone Number</i>	<i>NAICS</i>	<i>Primary NAICS Description</i>
Ferg's Fish'n Hole	640 Taylor Rd	Ohatchee	(256) 892-2047	451110	Sporting Goods Stores
JTB Tactical Weapons	724 Mountain Rd	Ohatchee	(256) 393-6950	451110	Sporting Goods Stores

Storage

<i>Company Name</i>	<i>Address</i>	<i>City</i>	<i>Phone Number</i>	<i>NAICS</i>	<i>Primary NAICS Description</i>
A A Bell Mini Storage	1320 AL-144	Ohatchee	(256) 892-1142	531130	Lessors Of Miniwarehouses & Self-Storage Units
H&W Mini Storage	8116 AL-77	Ohatchee	(256) 892-0399	531130	Lessors Of Miniwarehouses & Self-Storage Units
Tri County Storage	1415 AL-144	Ohatchee	(256) 892-7867	531130	Lessors Of Miniwarehouses & Self-Storage Units

Restaurants

<i>Company Name</i>	<i>Address</i>	<i>City</i>	<i>Phone Number</i>	<i>NAICS</i>	<i>Primary NAICS Description</i>
Custom Pizza Of Ohatchee	7802 Highway 77	Ohatchee	(256) 892-2600	722511	Full-Service Restaurants
Jack's	51 Highway 144	Ohatchee	(256) 892-2044	722511	Full-Service Restaurants
Mi Casita Mexican Restaurant	94 Highway 144	Ohatchee	(256) 330-0044	722511	Full-Service Restaurants

Food Stores (including gas stations)

<i>Company Name</i>	<i>Address</i>	<i>City</i>	<i>Phone Number</i>	<i>NAICS</i>	<i>Primary NAICS Description</i>
Bryants Grocery	12334 US Highway 431	Ohatchee	(256) 892-3859	445120	Convenience Stores
Dollar General	12518 US Highway 431	Ohatchee	(256) 294-7185	452319	All Other General Merchandise Stores
Dollar General	7774 Alabama Highway 77	Ohatchee	(256) 892-8481	452319	All Other General Merchandise Stores
Express Mart	10628 AL Highway 77	Ohatchee	(256) 892-5004	447190	Other Gasoline Stations
General Store	5110 AL Highway 77	Ohatchee	(256) 892-2311	447190	Other Gasoline Stations
MAPCO Express	7876 AL Highway 77	Ohatchee	(256) 892-3010	445120	Convenience Stores
NCS LLC	1485 AL Highway 144	Ohatchee	(256) 892-2120	445120	Convenience Stores
Ohatchee Discount Drugs/Supermarket	7814 AL Highway 77	Ohatchee	(256) 892-0653	446110	Pharmacies & Drug Stores

Steele, AL

Storage

<i>Company Name</i>	<i>Address</i>	<i>City</i>	<i>Phone Number</i>	<i>NAICS</i>	<i>Primary NAICS Description</i>
Tri State Storage	1260 Steele Station Rd	Steele	(256) 538-6759	531130	Lessors Of Miniwarehouses & Self-Storage Units
U-Haul	1260 Steele Station Rd	Steele	(256) 344-0372	493110	General Warehousing and Storage

Hospitality

<i>Company Name</i>	<i>Address</i>	<i>City</i>	<i>Phone Number</i>	<i>NAICS</i>	<i>Primary NAICS Description</i>
Bluff Creek Falls	1125 Loops Rd	Steele	(256) 538-7978	721211	Rv (Recreational Vehicle) Parks & Campgrounds
Horse Pens 40	3525 County Road 42	Steele	(256) 570-0076	721211	Rv (Recreational Vehicle) Parks & Campgrounds

Restaurants

<i>Company Name</i>	<i>Address</i>	<i>City</i>	<i>Phone Number</i>	<i>NAICS</i>	<i>Primary NAICS Description</i>
Godfather's Pizza Express	905 Steele Station Rd	Steele	(256) 538-1964	722513	Limited-Service Restaurants
SUBWAY	906 Steele Station Rd	Steele	(256) 538-5596	722513	Limited-Service Restaurants

Food Stores (including gas stations)

<i>Company Name</i>	<i>Address</i>	<i>City</i>	<i>Phone Number</i>	<i>NAICS</i>	<i>Primary NAICS Description</i>
Dollar General	20 Herb Collette Dr	Steele	(256) 344-0329	452319	All Other General Merchandise Stores
H & R Corner	433 Steele Station Rd	Steele	(256) 538-9669	445120	Convenience Stores
Whitney Country Grocery Inc	19413 US Highway 11	Steele	(205) 594-7257	447190	Other Gasoline Stations

Sources: ESRI, ReferenceUSA, Hoover's, Google